

TRAFFIC CRASH REPORT

*DENOTES MANDATORY FIELD FOR SUPPLEMENT REPORT

LOCAL REPORT NUMBER *

000250011693

| | | | | | | | | | | | |
|---|--|--|--|--|---------------------------------------|---|---|--|--|--|--|
| <input checked="" type="checkbox"/> PHOTOS TAKEN <input type="checkbox"/> SECONDARY CRASH <input checked="" type="checkbox"/> PRIVATE PROPERTY | | <input type="checkbox"/> OH-2 <input type="checkbox"/> OH-3 <input type="checkbox"/> OH-1P <input type="checkbox"/> OTHER | | LOCAL INFORMATION 308 MYRTLE | | HIT/SKIP 1 - SOLVED 2 - UNSOLVED | | NUMBER OF UNITS 2 | | UNIT IN ERROR 98 - ANIMAL 99 - UNKNOWN | |
| | | REPORTING AGENCY NAME * Clermont County Sheriff | | NCIC * 01300 | | CRASH DATE / TIME* 04/01/2025 02:30 | | CRASH SEVERITY 1 - FATAL 2 - SERIOUS INJURY SUSPECTED 3 - MINOR INJURY SUSPECTED 4 - INJURY POSSIBLE 5 - PROPERTY DAMAGE ONLY | | | |
| COUNTY* 13 | LOCALITY* 1 - CITY 2 - VILLAGE 3 - TOWNSHIP 3 | LOCATION: CITY, VILLAGE, TOWNSHIP* Tate (Township of) | | | | CRASH DATE / TIME* 04/01/2025 02:30 | | CRASH SEVERITY 1 - FATAL 2 - SERIOUS INJURY SUSPECTED 3 - MINOR INJURY SUSPECTED 4 - INJURY POSSIBLE 5 - PROPERTY DAMAGE ONLY | | | |
| LOCATION | ROUTE TYPE 1 - NORTH 2 - SOUTH 3 - EAST 4 - WEST | ROUTE NUMBER 308 | PREFIX 1 - NORTH 2 - SOUTH 3 - EAST 4 - WEST | LOCATION ROAD NAME Myrtle | | ROAD TYPE AV | LATITUDE DECIMAL DEGREES 38.966672 | | CRASH SEVERITY 1 - FATAL 2 - SERIOUS INJURY SUSPECTED 3 - MINOR INJURY SUSPECTED 4 - INJURY POSSIBLE 5 - PROPERTY DAMAGE ONLY | | |
| REFERENCE | ROUTE TYPE 1 - NORTH 2 - SOUTH 3 - EAST 4 - WEST | ROUTE NUMBER 308 | PREFIX 1 - NORTH 2 - SOUTH 3 - EAST 4 - WEST | REFERENCE ROAD NAME (ROAD, MILEPOST, HOUSE #) 308 | | ROAD TYPE | LONGITUDE DECIMAL DEGREES -84.069877 | | | | |
| REFERENCE POINT 1 - INTERSECTION 2 - MILE POST 3 - HOUSE # 3 | | DIRECTION FROM REFERENCE 1 - NORTH 2 - SOUTH 3 - EAST 4 - WEST | | ROUTE TYPE IR - INTERSTATE ROUTE (TP) US - FEDERAL US ROUTE SR - STATE ROUTE CR - NUMBERED COUNTY ROUTE TR - NUMBERED TOWNSHIP ROUTE | | ROAD TYPE AL - ALLEY AV - AVENUE BL - BOULEVARD CR - CIRCLE CT - COURT DR - DRIVE HE - HEIGHTS | | HW - HIGHWAY LA - LANE MP - MILEPOST OV - OVAL PK - PARKWAY PI - PIKE PL - PLACE | | RD - ROAD SQ - SQUARE ST - STREET TE - TERRACE TL - TRAIL WA - WAY | |
| DISTANCE FROM REFERENCE 3 | | DISTANCE UNIT OF MEASURE 1 - MILES 2 - FEET 3 - YARDS | | INTERSECTION RELATED <input type="checkbox"/> WITHIN INTERSECTION OR ON APPROACH <input type="checkbox"/> WITHIN INTERCHANGE AREA | | ROADWAY <input type="checkbox"/> ROADWAY DIVIDED | | NUMBER OF APPROACHES | | | |
| LOCATION OF FIRST HARMFUL EVENT 1 - ON ROADWAY 2 - ON SHOULDER 3 - IN MEDIAN 4 - ON ROADSIDE 5 - ON GORE 6 - OUTSIDE TRAFFIC WAY 7 - ON RAMP 8 - OFF RAMP 10 | | 9 - CROSSOVER 10 - DRIVEWAY/ALLEY ACCESS 11 - RAILWAY GRADE CROSSING 12 - SHARED USE PATHS OR TRAILS 13 - BIKE LANE 14 - TOLL BOOTH 99 - OTHER / UNKNOWN | | MANNER OF CRASH COLLISION/IMPACT 1 - NOT COLLISION BETWEEN TWO MOTOR VEHICLES IN TRANSPORT 2 - REAR-END 3 - HEAD-ON 4 - REAR-TO-REAR 5 - BACKING 6 - ANGLE 7 - SIDESWIPE, SAME DIRECTION 8 - SIDESWIPE, OPPOSITE DIRECTION 9 - OTHER / UNKNOWN 5 | | DIRECTION OF TRAVEL 1 - NORTH 2 - SOUTH 3 - EAST 4 - WEST | | MEDIAN TYPE 1 - DIVIDED FLUSH MEDIAN (<4 FEET) 2 - DIVIDED FLUSH MEDIAN (≥4 FEET) 3 - DIVIDED, DEPRESSED MEDIAN 4 - DIVIDED, RAISED MEDIAN (ANY TYPE) 9 - OTHER / UNKNOWN | | | |
| <input type="checkbox"/> WORK ZONE RELATED <input type="checkbox"/> WORKERS PRESENT <input type="checkbox"/> LAW ENFORCEMENT PRESENT <input type="checkbox"/> ACTIVE SCHOOL ZONE | | WORK ZONE TYPE 1 - LANE CLOSURE 2 - LANE SHIFT/ CROSSOVER 3 - WORK ON SHOULDER OR MEDIAN 4 - INTERMITTENT OR MOVING WORK 5 - OTHER | | LOCATION OF CRASH IN WORK ZONE 1 - BEFORE THE 1ST WORK ZONE WARNING SIGN 2 - ADVANCE WARNING AREA 3 - TRANSITION AREA 4 - ACTIVITY AREA 5 - TERMINATION AREA | | CONTOUR 1 1 - STRAIGHT LEVEL 2 - STRAIGHT GRADE 3 - CURVE LEVEL 4 - CURVE GRADE 9 - OTHER / UNKNOWN | | CONDITIONS 1 1 - DRY 2 - WET 3 - SNOW 4 - ICE 5 - SAND, MUD, DIRT, OIL, GRAVEL 6 - WATER (STANDING, MOVING) 7 - SLUSH 9 - OTHER / UNKNOWN | | SURFACE 4 1 - CONCRETE 2 - BLACKTOP, BITUMINOUS, ASPHALT 3 - BRICK/BLOCK 4 - SLAG, GRAVEL, STONE 5 - DIRT 9 - OTHER / UNKNOWN | |
| LIGHT CONDITION 1 - DAYLIGHT 2 - DAWN/DUSK 3 - DARK - LIGHTED ROADWAY 4 - DARK - ROADWAY NOT LIGHTED 5 - DARK - UNKNOWN ROADWAY LIGHTING 9 - OTHER / UNKNOWN 4 | | WEATHER 1 - CLEAR 2 - CLOUDY 3 - FOG, SMOG, SMOKE 4 - RAIN 5 - SLEET, HAIL 1 | | 6 - SNOW 7 - SEVERE CROSSWINDS 8 - BLOWING SAND, SOIL, DIRT, SNOW 9 - FREEZING RAIN OR FREEZING DRIZZLE 99 - OTHER / UNKNOWN | | NARRATIVE On 4/1/25 I was dispatched to Bethel Police Department to take a crash report for a private property crash that occurred overnight in the driveway of 306 Myrtle in Tate Township. Michael Estep struck Catherine Krekeler's vehicle as he was attempting to back out of the drive. He reported the accident to the vehicle owner's son, who had driven it there. Neither resides at that location. The crash report was requested the next day. | | | | | |
| CRASH REPORTED DATE / TIME 04/01/2025 02:30 | | DISPATCH DATE / TIME 04/01/2025 18:15 | | ARRIVAL DATE / TIME 04/01/2025 18:42 | | SCENE CLEARED DATE / TIME 04/01/2025 19:07 | | REPORT TAKEN BY <input checked="" type="checkbox"/> POLICE AGENCY <input type="checkbox"/> MOTORIST | | | |
| TOTAL TIME ROADWAY CLOSED | OTHER INVESTIGATION TIME | TOTAL MINUTES 52 | OFFICER'S NAME* Deputy Walsh | | CHECKED BY OFFICER'S NAME* Rudd, J | | <input checked="" type="checkbox"/> SUPPLEMENT (CORRECTION OR ADDITION TO AN EXISTING REPORT SENT TO ODPS) | | | | |
| | | OFFICER'S BADGE NUMBER* 2662 | | CHECKED BY OFFICER'S BADGE NUMBER* R3052 | | | | | | | |

UNIT # 1 **OWNER NAME:** LAST, FIRST, MIDDLE (SAME AS DRIVER)
ESTEP, MICHAEL

OWNER ADDRESS: STREET, CITY, STATE, ZIP (SAME AS DRIVER)
308 E OSBORNE, BETHEL, OH, 45106

COMMERCIAL CARRIER: NAME, ADDRESS, CITY, STATE, ZIP _____ **COMMERCIAL CARRIER PHONE:** INCLUDE AREA CODE _____

LP STATE OH **LICENSE PLATE #** KNX2479 **VEHICLE IDENTIFICATION #** 1GNDSA3822230334 **VEHICLE YEAR** 2002 **VEHICLE MAKE** CHEVROLET

INSURANCE VERIFIED **INSURANCE COMPANY** NONE **INSURANCE POLICY #** _____ **COLOR** RED **VEHICLE MODEL** TRAILBLAZER

COMMERCIAL **GOVERNMENT** **IN EMERGENCY RESPONSE** **US DOT #** _____ **TOWED BY:** COMPANY NAME _____

INTERLOCK DEVICE EQUIPPED **HIT/SKIP UNIT** **# OCCUPANTS** 0 **VEHICLE WEIGHT GVWR/GCWR**
1 - ≤ 10K LBS.
2 - 10.001 - 26K LBS.
3 - > 26K LBS.

MATERIAL RELEASED **HAZARDOUS MATERIAL CLASS #** _____ **PLACARD ID #** _____

UNIT TYPE 3

| | | | | |
|-----------------------------|------------------------------------|------------------------|--|----------------------------|
| 1 - PASSENGER CAR | 6 - VAN (9-15 SEATS) | 12 - GOLF CART | 18 - LIMO (LIVERY VEHICLE) | 23 - PEDESTRIAN/SKATER |
| 2 - PASSENGER VAN (MINIVAN) | 7 - MOTORCYCLE 2-WHEELED | 13 - SNOWMOBILE | 19 - BUS (16+ PASSENGERS) | 24 - WHEELCHAIR (ANY TYPE) |
| 3 - SPORT UTILITY VEHICLE | 8 - MOTORCYCLE 3-WHEELED | 14 - SINGLE UNIT TRUCK | 20 - OTHER VEHICLE | 25 - OTHER NON-MOTORIST |
| 4 - PICK UP | 9 - AUTOCYCLE | 15 - SEMI-TRACTOR | 21 - HEAVY EQUIPMENT | 26 - BICYCLE |
| 5 - CARGO VAN | 10 - MOPED OR MOTORIZED BICYCLE | 16 - FARM EQUIPMENT | 22 - ANIMAL WITH RIDER OR ANIMAL-DRAWN VEHICLE | 27 - TRAIN |
| | 11 - ALL TERRAIN VEHICLE (ATV/UTV) | 17 - MOTORHOME | | 99 - UNKNOWN OR HIT/SKIP |

of TRAILING UNITS _____

WAS VEHICLE OPERATING IN AUTONOMOUS MODE WHEN CRASH OCCURRED?

0 - NO AUTOMATION 3 - CONDITIONAL AUTOMATION 9 - UNKNOWN
1 - DRIVER ASSISTANCE 4 - HIGH AUTOMATION
2 - PARTIAL AUTOMATION 5 - FULL AUTOMATION

2

SPECIAL FUNCTION 1

| | | | | |
|-----------------------------|------------------------|--------------------------|----------------------------|----------------------|
| 1 - NONE | 6 - BUS - CHARTER/TOUR | 11 - FIRE | 16 - FARM | 21 - MAIL CARRIER |
| 2 - TAXI | 7 - BUS - INTERCITY | 12 - MILITARY | 17 - MOWING | 99 - OTHER / UNKNOWN |
| 3 - ELECTRONIC RIDE SHARING | 8 - BUS - SHUTTLE | 13 - POLICE | 18 - SNOW REMOVAL | |
| 4 - SCHOOL TRANSPORT | 9 - BUS - OTHER | 14 - PUBLIC UTILITY | 19 - TOWING | |
| 5 - BUS - TRANSIT/COMMUTER | 10 - AMBULANCE | 15 - CONSTRUCTION EQUIP. | 20 - SAFETY SERVICE PATROL | |

CARGO BODY TYPE 1

| | | | | |
|--|----------------------------------|------------------------|-----------------------|----------------------|
| 1 - NO CARGO BODY TYPE / NOT APPLICABLE | 4 - LOGGING | 7 - GRAIN/CHIPS/GRAVEL | 11 - DUMP | 99 - OTHER / UNKNOWN |
| 2 - BUS | 5 - INTERMODAL CONTAINER CHASSIS | 8 - POLE | 12 - CONCRETE MIXER | |
| 3 - VEHICLE TOWING ANOTHER MOTOR VEHICLE | 6 - CARGOVAN /ENCLOSED BOX | 9 - CARGO TANK | 13 - AUTO TRANSPORTER | |
| | | 10 - FLAT BED | 14 - GARBAGE/REFUSE | |

VEHICLE DEFECTS

| | | | | |
|------------------|------------------|---------------------------------|-----------------------------------|----------------------|
| 1 - TURN SIGNALS | 4 - BRAKES | 7 - WORN OR SLICK TIRES | 9 - MOTOR TROUBLE | 99 - OTHER / UNKNOWN |
| 2 - HEAD LAMPS | 5 - STEERING | 8 - TRAILER EQUIPMENT DEFECTIVE | 10 - DISABLED FROM PRIOR ACCIDENT | |
| 3 - TAIL LAMPS | 6 - TIRE BLOWOUT | | | |

NON-MOTORIST LOCATION

| | | | | |
|---------------------------------------|----------------------------------|----------------------------|--|----------------------|
| 1 - INTERSECTION - MARKED CROSSWALK | 4 - MIDBLOCK - MARKED CROSSWALK | 7 - SHOULDER/ROADSIDE | 10 - DRIVEWAY ACCESS | 99 - OTHER / UNKNOWN |
| 2 - INTERSECTION - UNMARKED CROSSWALK | 5 - TRAVEL LANE - OTHER LOCATION | 8 - SIDEWALK | 11 - SHARED USE PATHS OR TRAILS | |
| 3 - INTERSECTION - OTHER | 6 - BICYCLE LANE | 9 - MEDIAN/CROSSING ISLAND | 12 - FIRST RESPONDER AT INCIDENT SCENE | |

ACTION 3 **PRE-CRASH ACTIONS** 2

| | | | | |
|----------------------------|---------------------------|--|---|--|
| 1 - NON-CONTACT | 1 - STRAIGHT AHEAD | 9 - LEAVING TRAFFIC LANE | 15 - WALKING, RUNNING, JOGGING, PLAYING | 21 - STANDING OUTSIDE DISABLED VEHICLE |
| 2 - NON-COLLISION | 2 - BACKING | 10 - PARKED | 16 - WORKING | 99 - OTHER / UNKNOWN |
| 3 - STRIKING | 3 - CHANGING LANES | 11 - SLOWING OR STOPPED IN TRAFFIC | 17 - PUSHING VEHICLE | |
| 4 - STRUCK | 4 - OVERTAKING/PASSING | 12 - DRIVERLESS | 18 - APPROACHING OR LEAVING VEHICLE | |
| 5 - BOTH STRIKING & STRUCK | 5 - MAKING RIGHT TURN | 13 - NEGOTIATING A CURVE | 19 - STANDING | |
| 9 - OTHER / UNKNOWN | 6 - MAKING LEFT TURN | 14 - ENTERING OR CROSSING SPECIFIED LOCATION | 20 - OTHER NON-MOTORIST | |
| | 7 - MAKING U-TURN | | | |
| | 8 - ENTERING TRAFFIC LANE | | | |

CONTRIBUTING CIRCUMSTANCES 12

| | | | | |
|----------------------|-------------------------------|--|--------------------------------------|--------------------------------|
| 1 - NONE | 8 - FOLLOWING TOO CLOSE /ACDA | 13 - IMPROPER START FROM A PARKED POSITION | 18 - OPERATING DEFECTIVE EQUIPMENT | 23 - OPENING DOOR INTO ROADWAY |
| 2 - FAILURE TO YIELD | 9 - IMPROPER LANE CHANGE | 14 - STOPPED OR PARKED ILLEGALLY | 19 - LOAD SHIFTING /FALLING/SPILLING | 99 - OTHER IMPROPER ACTION |
| 3 - RAN RED LIGHT | 10 - IMPROPER PASSING | 15 - SWERVING TO AVOID | 20 - IMPROPER CROSSING | |
| 4 - RAN STOP SIGN | 11 - DROVE OFF ROAD | 16 - WRONG WAY | 21 - LYING IN ROADWAY | |
| 5 - UNSAFE SPEED | 12 - IMPROPER BACKING | 17 - VISION OBSTRUCTION | 22 - NOT DISCERNIBLE | |
| 6 - IMPROPER TURN | | | | |
| 7 - LEFT OF CENTER | | | | |

SEQUENCE OF EVENTS

1 **21**

| | | | | |
|-------------------------------------|--|--------------------------|--------------------------------------|---|
| 1 - OVERTURN/ROLLOVER | 7 - SEPARATION OF UNITS | 12 - DOWNHILL RUNAWAY | 19 - ANIMAL - OTHER | 23 - STRUCK BY FALLING, SHIFTING CARGO OR ANYTHING SET IN MOTION BY A MOTOR VEHICLE |
| 2 - FIRE/EXPLOSION | 8 - RAN OFF ROAD RIGHT | 13 - OTHER NON-COLLISION | 20 - MOTOR VEHICLE IN TRANSPORT | 24 - OTHER MOVABLE OBJECT |
| 3 - IMMERSION | 9 - RAN OFF ROAD LEFT | 14 - PEDESTRIAN | 21 - PARKED MOTOR VEHICLE | |
| 4 - JACKKNIFE | 10 - CROSS MEDIAN | 15 - PEDALCYCLE | 22 - WORK ZONE MAINTENANCE EQUIPMENT | |
| 5 - CARGO / EQUIPMENT LOSS OR SHIFT | 11 - CROSS CENTERLINE - OPPOSITE DIRECTION OF TRAVEL | 16 - RAILWAY VEHICLE | | |
| 6 - EQUIPMENT FAILURE | | 17 - ANIMAL - FARM | | |
| | | 18 - ANIMAL - DEER | | |

COLLISION WITH FIXED OBJECT - STRUCK

| | | | | |
|--|-------------------------------|----------------------------------|--------------------------------------|-------------------------|
| 25 - IMPACT ATTENUATOR / CRASH CUSHION | 31 - GUARDRAIL END | 38 - OVERHEAD SIGN POST | 45 - EMBANKMENT | 52 - BUILDING |
| 26 - BRIDGE OVERHEAD STRUCTURE | 32 - PORTABLE BARRIER | 39 - LIGHT / LUMINARIES SUPPORT | 46 - FENCE | 53 - TUNNEL |
| 27 - BRIDGE PIER OR ABUTMENT | 33 - MEDIAN CABLE BARRIER | 40 - UTILITY POLE | 47 - MAILBOX | 54 - OTHER FIXED OBJECT |
| 28 - BRIDGE PARAPET | 34 - MEDIAN GUARDRAIL BARRIER | 41 - OTHER POST, POLE OR SUPPORT | 48 - TREE | 99 - OTHER / UNKNOWN |
| 29 - BRIDGE RAIL | 35 - MEDIAN CONCRETE BARRIER | 42 - CULVERT | 49 - FIRE HYDRANT | |
| 30 - GUARDRAIL FACE | 36 - MEDIAN OTHER BARRIER | 43 - CURB | 50 - WORK ZONE MAINTENANCE EQUIPMENT | |
| | 37 - TRAFFIC SIGN POST | 44 - DITCH | 51 - WALL | |

FIRST HARMFUL EVENT 1 **MOST HARMFUL EVENT** 1

LOCAL REPORT NUMBER

000250011693

DAMAGE

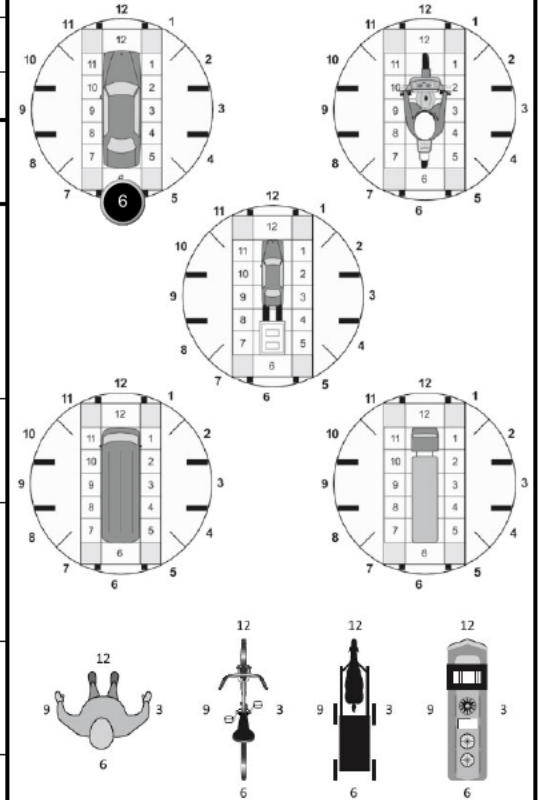
DAMAGE SCALE

1 - NONE 3 - FUNCTIONAL DAMAGE
2 - MINOR DAMAGE 4 - DISABLING DAMAGE
9 - UNKNOWN

2

DAMAGED AREA(S)

INDICATE ALL THAT APPLY



NO DAMAGE [0] UNDERCARRIAGE [14]
 TOP [13] ALL AREAS [15]
 UNIT NOT AT SCENE [16]

INITIAL POINT OF CONTACT

0 - NO DAMAGE 14 - UNDERCARRIAGE
1-12 - REFER TO UNIT DIAGRAM 15 - VEHICLE NOT AT SCENE
99 - UNKNOWN

6

13 - TOP

TRAFFIC

TRAFFICWAY FLOW
1 - ONE-WAY
2 - TWO-WAY

TRAFFIC CONTROL
1 - ROUNDABOUT 4 - STOP SIGN
2 - SIGNAL 5 - YIELD SIGN
3 - FLASHER 6 - NO CONTROL

6

OF THROUGH LANES ON ROAD 1

RAIL GRADE CROSSING
1 - NOT INVOLVED
2 - INVOLVED-ACTIVE CROSSING
3 - INVOLVED-PASSIVE CROSSING

UNIT / NON-MOTORIST DIRECTION

FROM 1 TO 2

| | |
|-----------|---------------------|
| 1 - NORTH | 5 - NORTHEAST |
| 2 - SOUTH | 6 - NORTHWEST |
| 3 - EAST | 7 - SOUTHEAST |
| 4 - WEST | 8 - SOUTHWEST |
| | 9 - OTHER / UNKNOWN |

UNIT SPEED 5

DETECTED SPEED
1 - STATED / ESTIMATED SPEED
2 - CALCULATED / EDR
3 - UNDETERMINED

1

POSTED SPEED

OWNER

UNIT # 2 OWNER NAME: LAST, FIRST, MIDDLE (SAME AS DRIVER)
KREKELER, CATHERINE

OWNER ADDRESS: STREET, CITY, STATE, ZIP (SAME AS DRIVER)
525 LAURA, BETHEL, OH, 45106

COMMERCIAL CARRIER: NAME, ADDRESS, CITY, STATE, ZIP
 COMMERCIAL CARRIER PHONE: INCLUDE AREA CODE

VEHICLE

LP STATE OH LICENSE PLATE # JIX9773 VEHICLE IDENTIFICATION # 1HGCS1B8XAA005333 VEHICLE YEAR 2010 VEHICLE MAKE HONDA

INSURANCE VERIFIED INSURANCE COMPANY PROGRESSIVE INSURANCE POLICY # 987047656 COLOR BLU VEHICLE MODEL ACCORD

COMMERCIAL GOVERNMENT IN EMERGENCY RESPONSE
 INTERLOCK DEVICE EQUIPPED HIT/SKIP UNIT # OCCUPANTS

TYPE OF USE US DOT # TOWED BY: COMPANY NAME

HAZARDOUS MATERIAL CLASS # PLACARD ID #

MATERIAL RELEASED PLACARD

UNIT TYPE 1

| | | | | |
|-----------------------------|------------------------------------|------------------------|--|----------------------------|
| 1 - PASSENGER CAR | 6 - VAN (9-15 SEATS) | 12 - GOLF CART | 18 - LIMO (LIVERY VEHICLE) | 23 - PEDESTRIAN/SKATER |
| 2 - PASSENGER VAN (MINIVAN) | 7 - MOTORCYCLE 2-WHEELED | 13 - SNOWMOBILE | 19 - BUS (16+ PASSENGERS) | 24 - WHEELCHAIR (ANY TYPE) |
| 3 - SPORT UTILITY VEHICLE | 8 - MOTORCYCLE 3-WHEELED | 14 - SINGLE UNIT TRUCK | 20 - OTHER VEHICLE | 25 - OTHER NON-MOTORIST |
| 4 - PICK UP | 9 - AUTOCYCLE | 15 - SEMI-TRACTOR | 21 - HEAVY EQUIPMENT | 26 - BICYCLE |
| 5 - CARGO VAN | 10 - MOPED OR MOTORIZED BICYCLE | 16 - FARM EQUIPMENT | 22 - ANIMAL WITH RIDER OR ANIMAL-DRAWN VEHICLE | 99 - UNKNOWN OR HIT/SKIP |
| | 11 - ALL TERRAIN VEHICLE (ATV/UTV) | 17 - MOTORHOME | | |

OF TRAILING UNITS

WAS VEHICLE OPERATING IN AUTONOMOUS MODE WHEN CRASH OCCURRED? 2

0 - NO AUTOMATION 3 - CONDITIONAL AUTOMATION 9 - UNKNOWN
 1 - DRIVER ASSISTANCE 4 - HIGH AUTOMATION
 1 - YES 2 - NO 9 - OTHER / UNKNOWN AUTONOMOUS MODE LEVEL
 1 - PARTIAL AUTOMATION 5 - FULL AUTOMATION

SPECIAL FUNCTION 1

| | | | | |
|-----------------------------|------------------------|--------------------------|----------------------------|----------------------|
| 1 - NONE | 6 - BUS - CHARTER/TOUR | 11 - FIRE | 16 - FARM | 21 - MAIL CARRIER |
| 2 - TAXI | 7 - BUS - INTERCITY | 12 - MILITARY | 17 - MOWING | 99 - OTHER / UNKNOWN |
| 3 - ELECTRONIC RIDE SHARING | 8 - BUS - SHUTTLE | 13 - POLICE | 18 - SNOW REMOVAL | |
| 4 - SCHOOL TRANSPORT | 9 - BUS - OTHER | 14 - PUBLIC UTILITY | 19 - TOWING | |
| 5 - BUS - TRANSIT/COMMUTER | 10 - AMBULANCE | 15 - CONSTRUCTION EQUIP. | 20 - SAFETY SERVICE PATROL | |

CARGO BODY TYPE 1

| | | | | |
|--|----------------------------------|------------------------|-----------------------|----------------------|
| 1 - NO CARGO BODY TYPE / NOT APPLICABLE | 4 - LOGGING | 7 - GRAIN/CHIPS/GRAVEL | 11 - DUMP | 99 - OTHER / UNKNOWN |
| 2 - BUS | 5 - INTERMODAL CONTAINER CHASSIS | 8 - POLE | 12 - CONCRETE MIXER | |
| 3 - VEHICLE TOWING ANOTHER MOTOR VEHICLE | 6 - CARGOVAN /ENCLOSED BOX | 9 - CARGO TANK | 13 - AUTO TRANSPORTER | |
| | | 10 - FLAT BED | 14 - GARBAGE/REFUSE | |

VEHICLE DEFECTS 1

| | | | | |
|------------------|------------------|---------------------------------|-----------------------------------|----------------------|
| 1 - TURN SIGNALS | 4 - BRAKES | 7 - WORN OR SLICK TIRES | 9 - MOTOR TROUBLE | 99 - OTHER / UNKNOWN |
| 2 - HEAD LAMPS | 5 - STEERING | 8 - TRAILER EQUIPMENT DEFECTIVE | 10 - DISABLED FROM PRIOR ACCIDENT | |
| 3 - TAIL LAMPS | 6 - TIRE BLOWOUT | | | |

NON-MOTORIST LOCATION 1

| | | | | |
|---------------------------------------|----------------------------------|----------------------------|--|----------------------|
| 1 - INTERSECTION - MARKED CROSSWALK | 4 - MIDBLOCK - MARKED CROSSWALK | 7 - SHOULDER/ROADSIDE | 10 - DRIVEWAY ACCESS | 99 - OTHER / UNKNOWN |
| 2 - INTERSECTION - UNMARKED CROSSWALK | 5 - TRAVEL LANE - OTHER LOCATION | 8 - SIDEWALK | 11 - SHARED USE PATHS OR TRAILS | |
| 3 - INTERSECTION - OTHER | 6 - BICYCLE LANE | 9 - MEDIAN/CROSSING ISLAND | 12 - FIRST RESPONDER AT INCIDENT SCENE | |

ACTION 4 PRE-CRASH ACTIONS 10

| | | | | |
|----------------------------|---------------------------|--|---|--|
| 1 - NON-CONTACT | 1 - STRAIGHT AHEAD | 9 - LEAVING TRAFFIC LANE | 15 - WALKING, RUNNING, JOGGING, PLAYING | 21 - STANDING OUTSIDE DISABLED VEHICLE |
| 2 - NON-COLLISION | 2 - BACKING | 10 - PARKED | 16 - WORKING | 99 - OTHER / UNKNOWN |
| 3 - STRIKING | 3 - CHANGING LANES | 11 - SLOWING OR STOPPED IN TRAFFIC | 17 - PUSHING VEHICLE | |
| 4 - STRUCK | 4 - OVERTAKING/PASSING | 12 - DRIVERLESS | 18 - APPROACHING OR LEAVING VEHICLE | |
| 5 - BOTH STRIKING & STRUCK | 5 - MAKING RIGHT TURN | 13 - NEGOTIATING A CURVE | 19 - STANDING | |
| 9 - OTHER / UNKNOWN | 6 - MAKING LEFT TURN | 14 - ENTERING OR CROSSING SPECIFIED LOCATION | 20 - OTHER NON-MOTORIST | |
| | 7 - MAKING U-TURN | | | |
| | 8 - ENTERING TRAFFIC LANE | | | |

CONTRIBUTING CIRCUMSTANCES 1

| | | | | |
|----------------------|-------------------------------|--|--------------------------------------|--------------------------------|
| 1 - NONE | 8 - FOLLOWING TOO CLOSE /ACDA | 13 - IMPROPER START FROM A PARKED POSITION | 18 - OPERATING DEFECTIVE EQUIPMENT | 23 - OPENING DOOR INTO ROADWAY |
| 2 - FAILURE TO YIELD | 9 - IMPROPER LANE CHANGE | 14 - STOPPED OR PARKED ILLEGALLY | 19 - LOAD SHIFTING /FALLING/SPILLING | 99 - OTHER IMPROPER ACTION |
| 3 - RAN RED LIGHT | 10 - IMPROPER PASSING | 15 - SWERVING TO AVOID | 20 - IMPROPER CROSSING | |
| 4 - RAN STOP SIGN | 11 - DROVE OFF ROAD | 16 - WRONG WAY | 21 - LYING IN ROADWAY | |
| 5 - UNSAFE SPEED | 12 - IMPROPER BACKING | 17 - VISION OBSTRUCTION | 22 - NOT DISCERNIBLE | |
| 6 - IMPROPER TURN | | | | |
| 7 - LEFT OF CENTER | | | | |

SEQUENCE OF EVENTS

1 20

| | | | | |
|-------------------------------------|--|--------------------------|--------------------------------------|---|
| 1 - OVERTURN/ROLLOVER | 7 - SEPARATION OF UNITS | 12 - DOWNHILL RUNAWAY | 19 - ANIMAL - OTHER | 23 - STRUCK BY FALLING, SHIFTING CARGO OR ANYTHING SET IN MOTION BY A MOTOR VEHICLE |
| 2 - FIRE/EXPLOSION | 8 - RAN OFF ROAD RIGHT | 13 - OTHER NON-COLLISION | 20 - MOTOR VEHICLE IN TRANSPORT | |
| 3 - IMMERSION | 9 - RAN OFF ROAD LEFT | 14 - PEDESTRIAN | 21 - PARKED MOTOR VEHICLE | |
| 4 - JACKKNIFE | 10 - CROSS MEDIAN | 15 - PEDALCYCLE | 22 - WORK ZONE MAINTENANCE EQUIPMENT | |
| 5 - CARGO / EQUIPMENT LOSS OR SHIFT | 11 - CROSS CENTERLINE - OPPOSITE DIRECTION OF TRAVEL | 16 - RAILWAY VEHICLE | | |
| 6 - EQUIPMENT FAILURE | | 17 - ANIMAL - FARM | | |
| | | 18 - ANIMAL - DEER | | |

COLLISION WITH FIXED OBJECT - STRUCK

| | | | | |
|--|-------------------------------|----------------------------------|--------------------------------------|-------------------------|
| 25 - IMPACT ATTENUATOR / CRASH CUSHION | 31 - GUARDRAIL END | 38 - OVERHEAD SIGN POST | 45 - EMBANKMENT | 52 - BUILDING |
| 26 - BRIDGE OVERHEAD STRUCTURE | 32 - PORTABLE BARRIER | 39 - LIGHT / LUMINARIES SUPPORT | 46 - FENCE | 53 - TUNNEL |
| 27 - BRIDGE PIER OR ABUTMENT | 33 - MEDIAN CABLE BARRIER | 40 - UTILITY POLE | 47 - MAILBOX | 54 - OTHER FIXED OBJECT |
| 28 - BRIDGE PARAPET | 34 - MEDIAN GUARDRAIL BARRIER | 41 - OTHER POST, POLE OR SUPPORT | 48 - TREE | 99 - OTHER / UNKNOWN |
| 29 - BRIDGE RAIL | 35 - MEDIAN CONCRETE BARRIER | 42 - CULVERT | 49 - FIRE HYDRANT | |
| 30 - GUARDRAIL FACE | 36 - MEDIAN OTHER BARRIER | 43 - CURB | 50 - WORK ZONE MAINTENANCE EQUIPMENT | |
| | 37 - TRAFFIC SIGN POST | 44 - DITCH | 51 - WALL | |

FIRST HARMFUL EVENT 1 MOST HARMFUL EVENT 1

LOCAL REPORT NUMBER

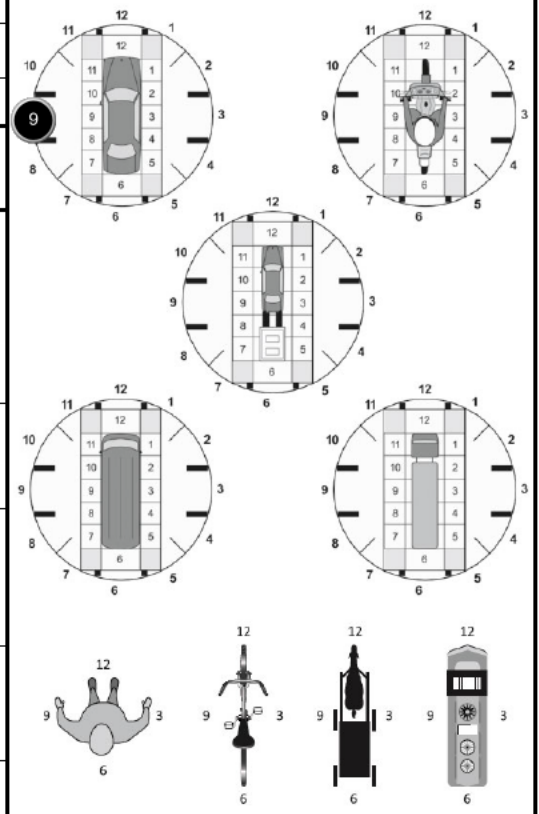
000250011693

DAMAGE

DAMAGE SCALE

1 - NONE 3 - FUNCTIONAL DAMAGE
 2 - MINOR DAMAGE 4 - DISABLING DAMAGE
3 9 - UNKNOWN

DAMAGED AREA(S)
INDICATE ALL THAT APPLY



NO DAMAGE [0] UNDERCARRIAGE [14]
 TOP [13] ALL AREAS [15]
 UNIT NOT AT SCENE [16]

INITIAL POINT OF CONTACT

0 - NO DAMAGE 14 - UNDERCARRIAGE
9 1-12 - REFER TO UNIT DIAGRAM 15 - VEHICLE NOT AT SCENE
 99 - UNKNOWN
 13 - TOP

TRAFFIC

TRAFFICWAY FLOW 1 TRAFFIC CONTROL 6

1 - ONE-WAY 2 - TWO-WAY

1 - ROUNDABOUT 4 - STOP SIGN
 2 - SIGNAL 5 - YIELD SIGN
 3 - FLASHER 6 - NO CONTROL

OF THROUGH LANES ON ROAD 1 RAIL GRADE CROSSING 3

1 - NOT INVOLVED
 2 - INVOLVED-ACTIVE CROSSING
 3 - INVOLVED-PASSIVE CROSSING

UNIT / NON-MOTORIST DIRECTION

FROM TO

1 - NORTH 5 - NORTHEAST
 2 - SOUTH 6 - NORTHWEST
 3 - EAST 7 - SOUTHEAST
 4 - WEST 8 - SOUTHWEST
 9 - OTHER / UNKNOWN

UNIT SPEED

DETECTED SPEED

POSTED SPEED

1 - STATED / ESTIMATED SPEED
 2 - CALCULATED / EDR
 3 - UNDETERMINED

MOTORIST / Non-MOTORIST

LOCAL REPORT NUMBER
000250011693

| | | | | | | | | | | | | | |
|--|--|-----------------------------------|--|----------------------------------|---|---|------------------------------|---------------------------|----------------------|---------------------|--------------------|------------------|-------------------------------|
| UNIT # 1 | NAME: LAST, FIRST, MIDDLE ESTEP, MICHAEL | | | | DATE OF BIRTH 07/14/2005 | | AGE 19 | GENDER M | | | | | |
| ADDRESS: STREET, CITY, STATE, ZIP 308 E OSBORNE, BETHEL, OH, 45106 | | | | | CONTACT PHONE - INCLUDE AREA CODE [REDACTED] | | | | | | | | |
| INJURIES 5 | INJURED TAKEN BY [1] | EMS AGENCY (NAME) | INJURED TAKEN TO: MEDICAL FACILITY (NAME, CITY) | | SAFETY EQUIPMENT USED 4 | <input type="checkbox"/> DOT-COMPLIANT <input checked="" type="checkbox"/> MC HELMET | SEATING POSITION 1 | AIR BAG USAGE 1 | EJECTION 1 | TRAPPED 1 | | | |
| OL STATE OH | OPERATOR LICENSE NUMBER | | OFFENSE CHARGED | | LOCAL CODE <input type="checkbox"/> | OFFENSE DESCRIPTION | | CITATION NUMBER | | | | | |
| OL CLASS 4 | ENDORSEMENT | RESTRICTION SELECT UP TO 3 | | DRIVER DISTRACTED BY 9 | ALCOHOL / DRUG SUSPECTED <input type="checkbox"/> ALCOHOL <input type="checkbox"/> MARIJUANA <input type="checkbox"/> OTHER DRUG | | CONDITION 9 | ALCOHOL TEST | | DRUG TEST(S) | | | |
| | | | | | | | | STATUS 1 | TYPE 1 | VALUE . | STATUS 1 | TYPE 1 | RESULTS SELECT UP TO 4 |

| | | | | | | | | | | | | | |
|--|----------------------------------|-----------------------------------|--|-----------------------------|---|--|-------------------------|------------------------|-----------------|---------------------|---------------|-------------|-------------------------------|
| UNIT # | NAME: LAST, FIRST, MIDDLE | | | | DATE OF BIRTH | | AGE | GENDER | | | | | |
| ADDRESS: STREET, CITY, STATE, ZIP | | | | | CONTACT PHONE - INCLUDE AREA CODE | | | | | | | | |
| INJURIES | INJURED TAKEN BY | EMS AGENCY (NAME) | INJURED TAKEN TO: MEDICAL FACILITY (NAME, CITY) | | SAFETY EQUIPMENT USED | <input type="checkbox"/> DOT-COMPLIANT <input type="checkbox"/> MC HELMET | SEATING POSITION | AIR BAG USAGE | EJECTION | TRAPPED | | | |
| OL STATE | OPERATOR LICENSE NUMBER | | OFFENSE CHARGED | | LOCAL CODE <input type="checkbox"/> | OFFENSE DESCRIPTION | | CITATION NUMBER | | | | | |
| OL CLASS | ENDORSEMENT | RESTRICTION SELECT UP TO 3 | | DRIVER DISTRACTED BY | ALCOHOL / DRUG SUSPECTED <input type="checkbox"/> ALCOHOL <input type="checkbox"/> MARIJUANA <input type="checkbox"/> OTHER DRUG | | CONDITION | ALCOHOL TEST | | DRUG TEST(S) | | | |
| | | | | | | | | STATUS | TYPE | VALUE | STATUS | TYPE | RESULTS SELECT UP TO 4 |

| | | | | | | | | | | | | | |
|--|----------------------------------|-----------------------------------|--|-----------------------------|---|--|-------------------------|------------------------|-----------------|---------------------|---------------|-------------|-------------------------------|
| UNIT # | NAME: LAST, FIRST, MIDDLE | | | | DATE OF BIRTH | | AGE | GENDER | | | | | |
| ADDRESS: STREET, CITY, STATE, ZIP | | | | | CONTACT PHONE - INCLUDE AREA CODE | | | | | | | | |
| INJURIES | INJURED TAKEN BY | EMS AGENCY (NAME) | INJURED TAKEN TO: MEDICAL FACILITY (NAME, CITY) | | SAFETY EQUIPMENT USED | <input type="checkbox"/> DOT-COMPLIANT <input type="checkbox"/> MC HELMET | SEATING POSITION | AIR BAG USAGE | EJECTION | TRAPPED | | | |
| OL STATE | OPERATOR LICENSE NUMBER | | OFFENSE CHARGED | | LOCAL CODE <input type="checkbox"/> | OFFENSE DESCRIPTION | | CITATION NUMBER | | | | | |
| OL CLASS | ENDORSEMENT | RESTRICTION SELECT UP TO 3 | | DRIVER DISTRACTED BY | ALCOHOL / DRUG SUSPECTED <input type="checkbox"/> ALCOHOL <input type="checkbox"/> MARIJUANA <input type="checkbox"/> OTHER DRUG | | CONDITION | ALCOHOL TEST | | DRUG TEST(S) | | | |
| | | | | | | | | STATUS | TYPE | VALUE | STATUS | TYPE | RESULTS SELECT UP TO 4 |

| INJURIES | SEATING POSITION | AIR BAG | OL CLASS | OL RESTRICTION(S) | DRIVER DISTRACTION | TEST STATUS |
|--|---|---|---|---|--|--|
| 1 - FATAL 2 - SUSPECTED SERIOUS INJURY 3 - SUSPECTED MINOR INJURY 4 - POSSIBLE INJURY 5 - NO APPARENT INJURY | 1 - FRONT - LEFT SIDE (MOTORCYCLE DRIVER) 2 - FRONT - MIDDLE 3 - FRONT - RIGHT SIDE 4 - SECOND - LEFT SIDE (MOTORCYCLE PASSENGER) 5 - SECOND - MIDDLE 6 - SECOND - RIGHT SIDE 7 - THIRD - LEFT SIDE (MOTORCYCLE SIDE CAR) 8 - THIRD - MIDDLE 9 - THIRD - RIGHT SIDE 10 - SLEEPER SECTION OF TRUCK CAB 11 - PASSENGER IN OTHER ENCLOSED CARGO AREA (NON-TRAILING UNIT, BUS, PICK-UP WITH CAP) 12 - PASSENGER IN UNENCLOSED CARGO AREA 13 - TRAILING UNIT 14 - RIDING ON VEHICLE EXTERIOR (NON-TRAILING UNIT) 15 - NON-MOTORIST 99 - OTHER / UNKNOWN | 1 - NOT DEPLOYED 2 - DEPLOYED FRONT 3 - DEPLOYED SIDE 4 - DEPLOYED BOTH FRONT/SIDE 5 - NOT APPLICABLE 9 - DEPLOYMENT UNKNOWN | 1 - CLASS A 2 - CLASS B 3 - CLASS C 4 - REGULAR CLASS (OHIO = D) 5 - M/C MOPEO ONLY 6 - NO VALID OL | 1 - ALCOHOL INTERLOCK DEVICE 2 - CDL INTRASTATE ONLY 3 - CORRECTIVE LENSES 4 - FARM WAIVER 5 - EXCEPT CLASS A BUS & CLASS B BUS 6 - EXCEPT CLASS A & CLASS B BUS 7 - EXCEPT TRACTOR-TRAILER 8 - INTERMEDIATE LICENSE RESTRICTIONS 9 - LEARNER'S PERMIT RESTRICTIONS 10 - LIMITED TO DAYLIGHT ONLY 11 - LIMITED TO EMPLOYMENT 12 - LIMITED - OTHER 13 - MECHANICAL DEVICES (SPECIAL BRAKES, HAND CONTROLS, OR OTHER ADAPTIVE DEVICES) 14 - MILITARY VEHICLES ONLY 15 - MOTOR VEHICLES WITHOUT AIR BRAKES 16 - OUTSIDE MIRROR 17 - PROSTHETIC AID 18 - OTHER | 1 - NOT DISTRACTED 2 - MANUALLY OPERATING AN ELECTRONIC COMMUNICATION DEVICE (TEXTING, TYPING, DIALING) 3 - TALKING ON HANDS-FREE COMMUNICATION DEVICE 4 - TALKING ON HAND-HELD COMMUNICATION DEVICE 5 - OTHER ACTIVITY WITH AN ELECTRONIC DEVICE 6 - PASSENGER 7 - OTHER DISTRACTION INSIDE THE VEHICLE 8 - OTHER DISTRACTION OUTSIDE THE VEHICLE 9 - OTHER / UNKNOWN | 1 - NONE GIVEN 2 - TEST REFUSED 3 - TEST GIVEN, CONTAMINATED SAMPLE / UNUSABLE 4 - TEST GIVEN, RESULTS KNOWN 5 - TEST GIVEN, RESULTS UNKNOWN |
| INJURIES TAKEN BY | | EJECTION | OL ENDORSEMENT | | CONDITION | ALCOHOL TEST TYPE |
| 1 - NOT TRANSPORTED /TREATED AT SCENE 2 - EMS 3 - POLICE 9 - OTHER / UNKNOWN | | 1 - NOT EJECTED 2 - PARTIALLY EJECTED 3 - TOTALLY EJECTED 4 - NOT APPLICABLE | H - HAZMAT M - MOTORCYCLE P - PASSENGER N - TANKER Q - MOTOR SCOOTER R - THREE-WHEEL MOTORCYCLE S - SCHOOL BUS T - DOUBLE & TRIPLE TRAILERS X - TANKER / HAZMAT | | 1 - APPARENTLY NORMAL 2 - PHYSICAL IMPAIRMENT 3 - EMOTIONAL (E.G., DEPRESSED, ANGRY, DISTURBED) 4 - ILLNESS 5 - FELL ASLEEP, FAINTED, FATIGUED, ETC. 6 - UNDER THE INFLUENCE OF MEDICATIONS / DRUGS / ALCOHOL 9 - OTHER / UNKNOWN | 1 - NONE 2 - BLOOD 3 - URINE 4 - BREATH 5 - OTHER |
| SAFETY EQUIPMENT | | TRAPPED | GENDER | | | DRUG TEST TYPE |
| 1 - NONE USED 2 - SHOULDER BELT ONLY USED 3 - LAP BELT ONLY USED 4 - SHOULDER & LAP BELT USED 5 - CHILD RESTRAINT SYSTEM - FORWARD FACING 6 - CHILD RESTRAINT SYSTEM - REAR FACING 7 - BOOSTER SEAT 8 - HELMET USED 9 - PROTECTIVE PADS USED (ELBOWS, KNEES, ETC) 10 - REFLECTIVE CLOTHING 11 - LIGHTING - PEDESTRIAN / BICYCLE ONLY 99 - OTHER / UNKNOWN | | 1 - NOT TRAPPED 2 - EXTRICATED BY MECHANICAL MEANS 3 - FREED BY NON-MECHANICAL MEANS | F - FEMALE M - MALE U - OTHER / UNKNOWN | | | 1 - NONE 2 - BLOOD 3 - URINE 4 - OTHER |
| | | | | | | DRUG TEST RESULT(S) |
| | | | | | | 1 - AMPHETAMINES 2 - BARBITURATES 3 - BENZODIAZEPINES 4 - CANNABINOIDS 5 - COCAINE 6 - OPIATES / OPIOIDS 7 - OTHER 8 - NEGATIVE RESULTS |

OCCUPANT / WITNESS ADDENDUM

LOCAL REPORT NUMBER
000250011693

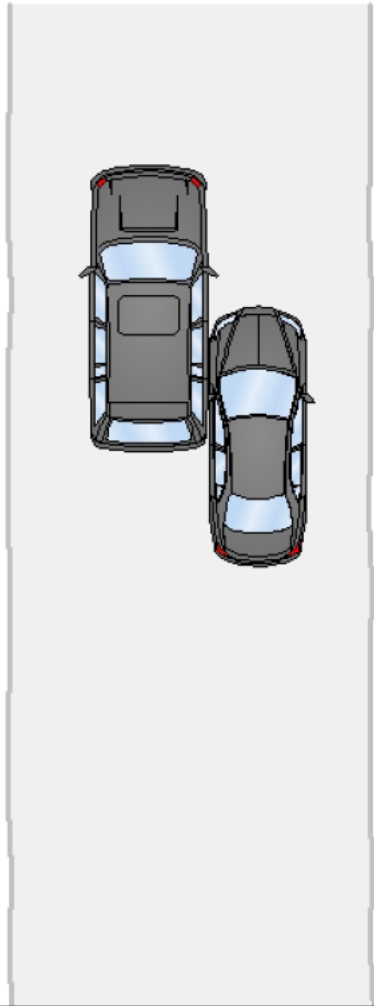
| | | | | | | | | | |
|--|--|----------------------------------|--|-------------------------|---|--|----------------------|-----------------|----------------|
| OCCUPANT | UNIT # | NAME: LAST, FIRST, MIDDLE | | | | DATE OF BIRTH | | AGE | GENDER |
| | ADDRESS: STREET, CITY, STATE, ZIP | | | | | CONTACT PHONE - INCLUDE AREA CODE | | | |
| INJURIES | INJURED TAKEN BY | EMS AGENCY (NAME) | INJURED TAKEN TO: MEDICAL FACILITY (NAME, CITY) | SAFETY EQUIPMENT | <input type="checkbox"/> DOT-COMPLIANT MC HELMET | SEATING POSITION | AIR BAG USAGE | EJECTION | TRAPPED |
| UNIT # | NAME: LAST, FIRST, MIDDLE | | | | DATE OF BIRTH | | AGE | GENDER | |
| ADDRESS: STREET, CITY, STATE, ZIP | | | | | CONTACT PHONE - INCLUDE AREA CODE | | | | |
| INJURIES | INJURED TAKEN BY | EMS AGENCY (NAME) | INJURED TAKEN TO: MEDICAL FACILITY (NAME, CITY) | SAFETY EQUIPMENT | <input type="checkbox"/> DOT-COMPLIANT MC HELMET | SEATING POSITION | AIR BAG USAGE | EJECTION | TRAPPED |
| UNIT # | NAME: LAST, FIRST, MIDDLE | | | | DATE OF BIRTH | | AGE | GENDER | |
| ADDRESS: STREET, CITY, STATE, ZIP | | | | | CONTACT PHONE - INCLUDE AREA CODE | | | | |
| INJURIES | INJURED TAKEN BY | EMS AGENCY (NAME) | INJURED TAKEN TO: MEDICAL FACILITY (NAME, CITY) | SAFETY EQUIPMENT | <input type="checkbox"/> DOT-COMPLIANT MC HELMET | SEATING POSITION | AIR BAG USAGE | EJECTION | TRAPPED |
| UNIT # | NAME: LAST, FIRST, MIDDLE | | | | DATE OF BIRTH | | AGE | GENDER | |
| ADDRESS: STREET, CITY, STATE, ZIP | | | | | CONTACT PHONE - INCLUDE AREA CODE | | | | |
| INJURIES | INJURED TAKEN BY | EMS AGENCY (NAME) | INJURED TAKEN TO: MEDICAL FACILITY (NAME, CITY) | SAFETY EQUIPMENT | <input type="checkbox"/> DOT-COMPLIANT MC HELMET | SEATING POSITION | AIR BAG USAGE | EJECTION | TRAPPED |

| INJURIES | SAFETY EQUIPMENT USED | SEATING POSITION | AIR BAG USAGE |
|--|---|--|---|
| 1 - FATAL 2 - SUSPECTED SERIOUS INJURY 3 - SUSPECTED MINOR INJURY 4 - POSSIBLE INJURY 5 - NO APPARENT INJURY | 1 - NONE USED - VEHICLE OCCUPANT 2 - SHOULDER BELT ONLY USED 3 - LAP BELT ONLY USED 4 - SHOULDER & LAP BELT USED 5 - CHILD RESTRAINT SYSTEM - FORWARD FACING 6 - CHILD RESTRAINT SYSTEM - REAR FACING 7 - BOOSTER SEAT 8 - HELMET USED 9 - PROTECTIVE PADS USED (ELBOWS, KNEES, ETC) 10 - REFLECTIVE CLOTHING 11 - LIGHTING - PEDESTRIAN / BICYCLE ONLY 99 - OTHER / UNKNOWN | 1 - FRONT - LEFT SIDE (MOTORCYCLE DRIVER) 2 - FRONT - MIDDLE 3 - FRONT - RIGHT SIDE 4 - SECOND - LEFT SIDE (MOTORCYCLE PASSENGER) 5 - SECOND - MIDDLE 6 - SECOND - RIGHT SIDE 7 - THIRD - LEFT SIDE (MOTORCYCLE SIDE CAR) 8 - THIRD - MIDDLE 9 - THIRD - RIGHT SIDE 10 - SLEEPER SECTION OF TRUCK CAB 11 - PASSENGER IN OTHER ENCLOSED CARGO AREA (NON-TRAILING UNIT SUCH AS A BUS, PICK-UP WITH CAP) 12 - PASSENGER IN UNENCLOSED CARGO AREA 13 - TRAILING UNIT 14 - RIDING ON VEHICLE EXTERIOR (NON-TRAILING UNIT) 15 - NON-MOTORIST 99 - OTHER / UNKNOWN | 1 - NOT DEPLOYED 2 - DEPLOYED FRONT 3 - DEPLOYED SIDE 4 - DEPLOYED BOTH FRONT/SIDE 5 - NOT APPLICABLE 9 - DEPLOYMENT UNKNOWN |
| INJURED TAKEN BY | | | EJECTION |
| 1 - NOT TRANSPORTED / TREATED AT SCENE 2 - EMS 3 - POLICE 9 - OTHER / UNKNOWN | | | 1 - NOT EJECTED 2 - PARTIALLY EJECTED 3 - TOTALLY EJECTED 4 - NOT APPLICABLE |
| GENDER | | | TRAPPED |
| F - FEMALE M - MALE U - OTHER / UNKNOWN | | | 1 - NOT TRAPPED 2 - EXTRICATED BY MECHANICAL MEANS 3 - FREED BY NON-MECHANICAL MEANS |

| | | | | | |
|----------------|--|--|--|------------|---------------|
| WITNESS | NAME: LAST, FIRST, MIDDLE | DATE OF BIRTH | | AGE | GENDER |
| | ADDRESS: STREET, CITY, STATE, ZIP | CONTACT PHONE - INCLUDE AREA CODE | | | |
| WITNESS | NAME: LAST, FIRST, MIDDLE | DATE OF BIRTH | | AGE | GENDER |
| | ADDRESS: STREET, CITY, STATE, ZIP | CONTACT PHONE - INCLUDE AREA CODE | | | |
| WITNESS | NAME: LAST, FIRST, MIDDLE | DATE OF BIRTH | | AGE | GENDER |
| | ADDRESS: STREET, CITY, STATE, ZIP | CONTACT PHONE - INCLUDE AREA CODE | | | |

OHIO TRAFFIC ACCIDENT - OH2 DIAGRAM

| | | |
|--|--|------------------------------------|
| LOCAL REPORT NUMBER 000250011693 | REPORTING AGENCY Clermont County Sheriff | Date Of Crash 04/01/2025 |
| IN COUNTY OF Clermont County | ACCIDENT LOCATION Myrtle | |



OFFICERS SIGNATURE

BADGE NO.

2662