

# TRAFFIC CRASH REPORT

\*DENOTES MANDATORY FIELD FOR SUPPLEMENT REPORT

LOCAL REPORT NUMBER \*

000260012404

<input checked="" type="checkbox"/> PHOTOS TAKEN <input type="checkbox"/> SECONDARY CRASH <input checked="" type="checkbox"/> PRIVATE PROPERTY		<input type="checkbox"/> OH-2 <input type="checkbox"/> OH-1P <input type="checkbox"/> OTHER		LOCAL INFORMATION 000260012404		REPORTING AGENCY NAME * Clermont County Sheriff		NCIC * 01300		HIT/SKIP 1 - SOLVED 2 - UNSOLVED		NUMBER OF UNITS 2		UNIT IN ERROR 98 - ANIMAL 99 - UNKNOWN			
COUNTY* 13		LOCALITY* 1 - CITY 2 - VILLAGE 3 - TOWNSHIP 3		LOCATION: CITY, VILLAGE, TOWNSHIP* Batavia		CRASH DATE / TIME* 03/27/2026 17:02		CRASH SEVERITY 1 - FATAL 2 - SERIOUS INJURY SUSPECTED 3 - MINOR INJURY SUSPECTED 4 - INJURY POSSIBLE 5 - PROPERTY DAMAGE ONLY									
ROUTE TYPE SR		ROUTE NUMBER 125		PREFIX 1 - NORTH 2 - SOUTH 3 - EAST 4 - WEST		LOCATION ROAD NAME		ROAD TYPE		LATITUDE DECIMAL DEGREES 39.046247		LONGITUDE DECIMAL DEGREES -84.243699		REFERENCE ROAD NAME (ROAD, MILEPOST, HOUSE #) 1264		ROAD TYPE	
REFERENCE POINT 1 - INTERSECTION 2 - MILE POST 3 - HOUSE # 3		DIRECTION FROM REFERENCE 1 - NORTH 2 - SOUTH 3 - EAST 4 - WEST 2		ROUTE TYPE IR - INTERSTATE ROUTE (TP) US - FEDERAL US ROUTE SR - STATE ROUTE CR - NUMBERED COUNTY ROUTE TR - NUMBERED TOWNSHIP ROUTE		ROAD TYPE AL - ALLEY AV - AVENUE BL - BOULEVARD CR - CIRCLE CT - COURT DR - DRIVE HE - HEIGHTS		ROAD TYPE HW - HIGHWAY LA - LANE MP - MILEPOST OV - OVAL PK - PARKWAY PI - PIKE PL - PLACE		RD - ROAD SQ - SQUARE ST - STREET TE - TERRACE TL - TRAIL WA - WAY		INTERSECTION RELATED <input type="checkbox"/> WITHIN INTERSECTION OR ON APPROACH <input type="checkbox"/> WITHIN INTERCHANGE AREA NUMBER OF APPROACHES					
DISTANCE FROM REFERENCE 10.00		DISTANCE UNIT OF MEASURE 1 - MILES 2 - FEET 3 - YARDS 2		ROADWAY <input type="checkbox"/> ROADWAY DIVIDED				LOCATION OF FIRST HARMFUL EVENT 1 - ON ROADWAY 2 - ON SHOULDER 3 - IN MEDIAN 4 - ON ROADSIDE 5 - ON GORE 6 - OUTSIDE TRAFFIC WAY 7 - ON RAMP 8 - OFF RAMP		MANNER OF CRASH COLLISION/IMPACT 1 - NOT COLLISION BETWEEN TWO MOTOR VEHICLES IN TRANSPORT 2 - REAR-END 3 - HEAD-ON 4 - REAR-TO-REAR 5 - BACKING 6 - ANGLE 7 - SIDESWIPE, SAME DIRECTION 8 - SIDESWIPE, OPPOSITE DIRECTION 9 - OTHER / UNKNOWN		DIRECTION OF TRAVEL 1 - NORTH 2 - SOUTH 3 - EAST 4 - WEST		MEDIAN TYPE 1 - DIVIDED FLUSH MEDIAN (<4 FEET) 2 - DIVIDED FLUSH MEDIAN (≥4 FEET) 3 - DIVIDED, DEPRESSED MEDIAN 4 - DIVIDED, RAISED MEDIAN (ANY TYPE) 9 - OTHER / UNKNOWN			
<input type="checkbox"/> WORK ZONE RELATED <input type="checkbox"/> WORKERS PRESENT <input type="checkbox"/> LAW ENFORCEMENT PRESENT <input type="checkbox"/> ACTIVE SCHOOL ZONE		WORK ZONE TYPE 1 - LANE CLOSURE 2 - LANE SHIFT/ CROSSOVER 3 - WORK ON SHOULDER OR MEDIAN 4 - INTERMITTENT OR MOVING WORK 5 - OTHER		LOCATION OF CRASH IN WORK ZONE 1 - BEFORE THE 1ST WORK ZONE WARNING SIGN 2 - ADVANCE WARNING AREA 3 - TRANSITION AREA 4 - ACTIVITY AREA 5 - TERMINATION AREA		CONTOUR 1 1 - STRAIGHT LEVEL 2 - STRAIGHT GRADE 3 - CURVE LEVEL 4 - CURVE GRADE 9 - OTHER / UNKNOWN		CONDITIONS 1 1 - DRY 2 - WET 3 - SNOW 4 - ICE 5 - SAND, MUD, DIRT, OIL, GRAVEL 6 - WATER (STANDING, MOVING) 7 - SLUSH 9 - OTHER / UNKNOWN		SURFACE 1 1 - CONCRETE 2 - BLACKTOP, BITUMINOUS, ASPHALT 3 - BRICK/BLOCK 4 - SLAG, GRAVEL, STONE 5 - DIRT 9 - OTHER / UNKNOWN							
LIGHT CONDITION 1 - DAYLIGHT 2 - DAWN/DUSK 3 - DARK - LIGHTED ROADWAY 4 - DARK - ROADWAY NOT LIGHTED 5 - DARK - UNKNOWN ROADWAY LIGHTING 9 - OTHER / UNKNOWN		WEATHER 1 - CLEAR 2 - CLOUDY 3 - FOG, SMOG, SMOKE 4 - RAIN 5 - SLEET, HAIL		6 - SNOW 7 - SEVERE CROSSWINDS 8 - BLOWING SAND, SOIL, DIRT, SNOW 9 - FREEZING RAIN OR FREEZING DRIZZLE 99 - OTHER / UNKNOWN		NARRATIVE Unit 2 was parked when Unit 1 backed into Unit 2.											
CRASH REPORTED DATE / TIME 03/27/2026 17:02		DISPATCH DATE / TIME 03/27/2026 17:02		ARRIVAL DATE / TIME 03/27/2026 17:10		SCENE CLEARED DATE / TIME 03/27/2026 17:30		REPORT TAKEN BY <input checked="" type="checkbox"/> POLICE AGENCY <input type="checkbox"/> MOTORIST									
TOTAL TIME ROADWAY CLOSED 0		OTHER INVESTIGATION TIME 0		TOTAL MINUTES 28		OFFICER'S NAME* Deputy Deimling-Pettit		CHECKED BY OFFICER'S NAME* Rudd, J		<input checked="" type="checkbox"/> SUPPLEMENT <small>(CORRECTION OR ADDITION TO AN EXISTING REPORT SENT TO ODPS)</small>							
				OFFICER'S BADGE NUMBER* 12109		CHECKED BY OFFICER'S BADGE NUMBER* R3052											

**UNIT #** 1  
**OWNER NAME:** LAST, FIRST, MIDDLE (  SAME AS DRIVER )  
**OWNER PHONE:** INCLUDE AREA CODE (  SAME AS DRIVER )  
**OWNER ADDRESS:** STREET, CITY, STATE, ZIP (  SAME AS DRIVER )  
 , OH  
**COMMERCIAL CARRIER:** NAME, ADDRESS, CITY, STATE, ZIP  
**COMMERCIAL CARRIER PHONE:** INCLUDE AREA CODE

**LP STATE**   **LICENSE PLATE #**   **VEHICLE IDENTIFICATION #**   **VEHICLE YEAR**   **VEHICLE MAKE**

**INSURANCE VERIFIED**   **INSURANCE COMPANY**   **INSURANCE POLICY #**   **COLOR**   **VEHICLE MODEL**

**COMMERCIAL**    **GOVERNMENT**    **IN EMERGENCY RESPONSE**   **US DOT #**   **TOWED BY:** COMPANY NAME

**INTERLOCK DEVICE EQUIPPED**    **HIT/SKIP UNIT**   **# OCCUPANTS**   **VEHICLE WEIGHT GVWR/GCWR**  
 1 - ≤ 10K LBS.  
 2 - 10.001 - 26K LBS.  
 3 - > 26K LBS.

**MATERIAL RELEASED**    **PLACARD**   **HAZARDOUS MATERIAL CLASS #**   **PLACARD ID #**

**UNIT TYPE**  
 1 - PASSENGER CAR   6 - VAN (9-15 SEATS)   12 - GOLF CART   18 - LIMO (LIVERY VEHICLE)   23 - PEDESTRIAN/SKATER  
 2 - PASSENGER VAN (MINIVAN)   7 - MOTORCYCLE 2-WHEELED   13 - SNOWMOBILE   19 - BUS (16+ PASSENGERS)   24 - WHEELCHAIR (ANY TYPE)  
 3 - SPORT UTILITY VEHICLE   8 - MOTORCYCLE 3-WHEELED   14 - SINGLE UNIT TRUCK   20 - OTHER VEHICLE   25 - OTHER NON-MOTORIST  
 4 - PICK UP   9 - AUTOCYCLE   15 - SEMI-TRACTOR   21 - HEAVY EQUIPMENT   26 - BICYCLE  
 5 - CARGO VAN   10 - MOPED OR MOTORIZED BICYCLE   16 - FARM EQUIPMENT   22 - ANIMAL WITH RIDER OR ANIMAL-DRAWN VEHICLE   27 - TRAIN  
 11 - ALL TERRAIN VEHICLE (ATV/UTV)   17 - MOTORHOME   99 - UNKNOWN OR HIT/SKIP

**# of TRAILING UNITS**

**WAS VEHICLE OPERATING IN AUTONOMOUS MODE WHEN CRASH OCCURRED?**  
 0 - NO AUTOMATION   3 - CONDITIONAL AUTOMATION   9 - UNKNOWN  
 1 - DRIVER ASSISTANCE   4 - HIGH AUTOMATION  
 2 - PARTIAL AUTOMATION   5 - FULL AUTOMATION

**SPECIAL FUNCTION**  
 1 - NONE   6 - BUS - CHARTER/TOUR   11 - FIRE   16 - FARM   21 - MAIL CARRIER  
 2 - TAXI   7 - BUS - INTERCITY   12 - MILITARY   17 - MOWING   99 - OTHER / UNKNOWN  
 3 - ELECTRONIC RIDE SHARING   8 - BUS - SHUTTLE   13 - POLICE   18 - SNOW REMOVAL  
 4 - SCHOOL TRANSPORT   9 - BUS - OTHER   14 - PUBLIC UTILITY   19 - TOWING  
 5 - BUS - TRANSIT/COMMUTER   10 - AMBULANCE   15 - CONSTRUCTION EQUIP.   20 - SAFETY SERVICE PATROL

**CARGO BODY TYPE**  
 1 - NO CARGO BODY TYPE / NOT APPLICABLE   4 - LOGGING   7 - GRAIN/CHIPS/GRAVEL   11 - DUMP   99 - OTHER / UNKNOWN  
 2 - BUS   5 - INTERMODAL CONTAINER CHASSIS   8 - POLE   12 - CONCRETE MIXER  
 3 - VEHICLE TOWING ANOTHER MOTOR VEHICLE   6 - CARGOVAN /ENCLOSED BOX   9 - CARGO TANK   13 - AUTO TRANSPORTER  
 10 - FLAT BED   14 - GARBAGE/REFUSE

**VEHICLE DEFECTS**  
 1 - TURN SIGNALS   4 - BRAKES   7 - WORN OR SLICK TIRES   9 - MOTOR TROUBLE   99 - OTHER / UNKNOWN  
 2 - HEAD LAMPS   5 - STEERING   8 - TRAILER EQUIPMENT DEFECTIVE   10 - DISABLED FROM PRIOR ACCIDENT  
 3 - TAIL LAMPS   6 - TIRE BLOWOUT

**NON-MOTORIST LOCATION**  
 1 - INTERSECTION - MARKED CROSSWALK   4 - MIDBLOCK - MARKED CROSSWALK   7 - SHOULDER/ROADSIDE   10 - DRIVEWAY ACCESS   99 - OTHER / UNKNOWN  
 2 - INTERSECTION - UNMARKED CROSSWALK   5 - TRAVEL LANE - OTHER LOCATION   8 - SIDEWALK   11 - SHARED USE PATHS OR TRAILS  
 3 - INTERSECTION - OTHER   6 - BICYCLE LANE   9 - MEDIAN/CROSSING ISLAND   12 - FIRST RESPONDER AT INCIDENT SCENE

**ACTION**  
 1 - NON-CONTACT   1 - STRAIGHT AHEAD   9 - LEAVING TRAFFIC LANE   15 - WALKING, RUNNING, JOGGING, PLAYING   21 - STANDING OUTSIDE DISABLED VEHICLE  
 2 - NON-COLLISION   2 - BACKING   10 - PARKED   16 - WORKING   99 - OTHER / UNKNOWN  
 3 - STRIKING   3 - CHANGING LANES   11 - SLOWING OR STOPPED IN TRAFFIC   17 - PUSHING VEHICLE   18 - APPROACHING OR LEAVING VEHICLE  
 4 - STRUCK   4 - OVERTAKING/PASSING   12 - DRIVERLESS   19 - STANDING   20 - OTHER NON-MOTORIST  
 5 - BOTH STRIKING & STRUCK   5 - MAKING RIGHT TURN   13 - NEGOTIATING A CURVE   14 - ENTERING OR CROSSING SPECIFIED LOCATION  
 6 - STRUCK   6 - MAKING LEFT TURN   14 - ENTERING OR CROSSING SPECIFIED LOCATION  
 7 - MAKING U-TURN   8 - ENTERING TRAFFIC LANE  
 9 - OTHER / UNKNOWN

**CONTRIBUTING CIRCUMSTANCES**  
 1 - NONE   8 - FOLLOWING TOO CLOSE /ACDA   13 - IMPROPER START FROM A PARKED POSITION   18 - OPERATING DEFECTIVE EQUIPMENT   23 - OPENING DOOR INTO ROADWAY  
 2 - FAILURE TO YIELD   9 - IMPROPER LANE CHANGE   14 - STOPPED OR PARKED ILLEGALLY   19 - LOAD SHIFTING /FALLING/SPILLING   99 - OTHER IMPROPER ACTION  
 3 - RAN RED LIGHT   10 - IMPROPER PASSING   15 - SWERVING TO AVOID   20 - IMPROPER CROSSING   21 - LYING IN ROADWAY  
 4 - RAN STOP SIGN   11 - DROVE OFF ROAD   16 - WRONG WAY   22 - NOT DISCERNIBLE  
 5 - UNSAFE SPEED   12 - IMPROPER BACKING   17 - VISION OBSTRUCTION

**SEQUENCE OF EVENTS**

**EVENTS**  
 1 - OVERTURN/ROLLOVER   7 - SEPARATION OF UNITS   12 - DOWNHILL RUNAWAY   19 - ANIMAL - OTHER   23 - STRUCK BY FALLING, SHIFTING CARGO OR ANYTHING SET IN MOTION BY A MOTOR VEHICLE  
 2 - FIRE/EXPLOSION   8 - RAN OFF ROAD RIGHT   13 - OTHER NON-COLLISION   20 - MOTOR VEHICLE IN TRANSPORT  
 3 - IMMERSION   9 - RAN OFF ROAD LEFT   14 - PEDESTRIAN   21 - PARKED MOTOR VEHICLE  
 4 - JACKKNIFE   10 - CROSS MEDIAN   15 - PEDALCYCLE   22 - WORK ZONE MAINTENANCE EQUIPMENT  
 5 - CARGO / EQUIPMENT LOSS OR SHIFT   11 - CROSS CENTERLINE - OPPOSITE DIRECTION OF TRAVEL   16 - RAILWAY VEHICLE   24 - OTHER MOVABLE OBJECT  
 6 - EQUIPMENT FAILURE

**COLLISION WITH FIXED OBJECT - STRUCK**

25 - IMPACT ATTENUATOR / CRASH CUSHION   31 - GUARDRAIL END   38 - OVERHEAD SIGN POST   45 - EMBANKMENT   52 - BUILDING  
 26 - BRIDGE OVERHEAD STRUCTURE   32 - PORTABLE BARRIER   39 - LIGHT / LUMINARIES SUPPORT   46 - FENCE   53 - TUNNEL  
 27 - BRIDGE PIER OR ABUTMENT   33 - MEDIAN CABLE BARRIER   40 - UTILITY POLE   47 - MAILBOX   54 - OTHER FIXED OBJECT  
 28 - BRIDGE PARAPET   34 - MEDIAN GUARDRAIL BARRIER   41 - OTHER POST, POLE OR SUPPORT   48 - TREE   99 - OTHER / UNKNOWN  
 29 - BRIDGE RAIL   35 - MEDIAN CONCRETE BARRIER   42 - CULVERT   49 - FIRE HYDRANT   50 - WORK ZONE MAINTENANCE EQUIPMENT  
 30 - GUARDRAIL FACE   36 - MEDIAN OTHER BARRIER   43 - CURB   51 - WALL

**FIRST HARMFUL EVENT** 1   **MOST HARMFUL EVENT** 1

LOCAL REPORT NUMBER

000260012404

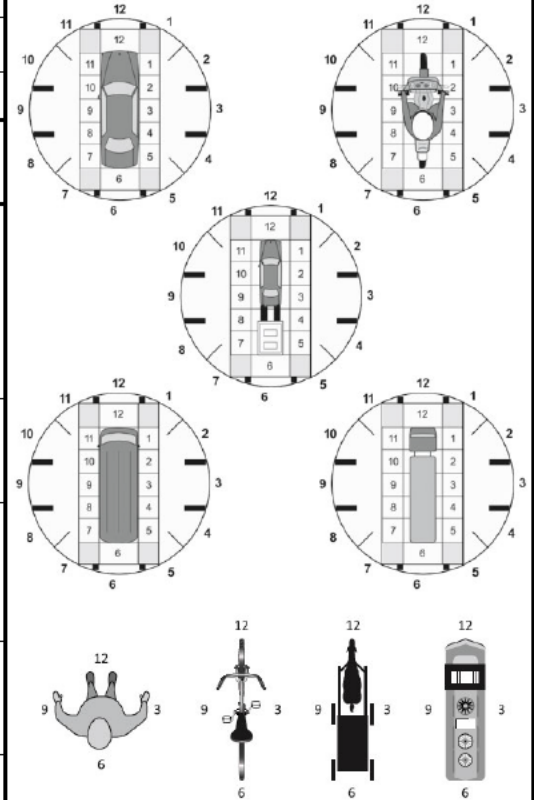
**DAMAGE**

**DAMAGE SCALE**

1 - NONE   3 - FUNCTIONAL DAMAGE  
 2 - MINOR DAMAGE   4 - DISABLING DAMAGE  
 9 - UNKNOWN

**DAMAGED AREA(S)**

INDICATE ALL THAT APPLY



NO DAMAGE [ 0 ]    UNDERCARRIAGE [ 14 ]

TOP [ 13 ]    ALL AREAS [ 15 ]

UNIT NOT AT SCENE [ 16 ]

**INITIAL POINT OF CONTACT**

0 - NO DAMAGE   14 - UNDERCARRIAGE  
 1-12 - REFER TO UNIT DIAGRAM   15 - VEHICLE NOT AT SCENE  
 99 - UNKNOWN  
 13 - TOP

**TRAFFIC**

**TRAFFICWAY FLOW**  
 1 - ONE-WAY  
 2 - TWO-WAY

**TRAFFIC CONTROL**  
 1 - ROUNDABOUT   4 - STOP SIGN  
 2 - SIGNAL   5 - YIELD SIGN  
 3 - FLASHER   6 - NO CONTROL

**# OF THROUGH LANES ON ROAD**  
 1

**RAIL GRADE CROSSING**  
 1 - NOT INVOLVED  
 2 - INVOLVED-ACTIVE CROSSING  
 3 - INVOLVED-PASSIVE CROSSING

**UNIT / NON-MOTORIST DIRECTION**

FROM 2 TO 1

1 - NORTH   5 - NORTHEAST  
 2 - SOUTH   6 - NORTHWEST  
 3 - EAST   7 - SOUTHEAST  
 4 - WEST   8 - SOUTHWEST  
 9 - OTHER / UNKNOWN

**UNIT SPEED**

25

**DETECTED SPEED**

1 - STATED / ESTIMATED SPEED

**POSTED SPEED**

25

1

2 - CALCULATED / EDR

3 - UNDETERMINED

<b>OWNER</b>	<b>UNIT #</b> 2	<b>OWNER NAME:</b> LAST, FIRST, MIDDLE ( <input type="checkbox"/> SAME AS DRIVER ) FAUL, TRACY, E	<b>OWNER PHONE:</b> INCLUDE AREA CODE ( <input type="checkbox"/> SAME AS DRIVER )
	<b>OWNER ADDRESS:</b> STREET, CITY, STATE, ZIP ( <input type="checkbox"/> SAME AS DRIVER ) 1 MONTGOMERY WAY APT 1, AMELIA, OH, 45102		
	<b>COMMERCIAL CARRIER:</b> NAME, ADDRESS, CITY, STATE, ZIP		<b>COMMERCIAL CARRIER PHONE:</b> INCLUDE AREA CODE

<b>VEHICLE</b>	<b>LP STATE</b> OH	<b>LICENSE PLATE #</b> JXQ9907	<b>VEHICLE IDENTIFICATION #</b> 3N1CN7AP7EL813934	<b>VEHICLE YEAR</b> 2014	<b>VEHICLE MAKE</b> NISSAN
	<input type="checkbox"/> <b>INSURANCE VERIFIED</b>	<b>INSURANCE COMPANY</b> ALLSTATE	<b>INSURANCE POLICY #</b>	<b>COLOR</b> RED	<b>VEHICLE MODEL</b> VERSA
	<b>TYPE OF USE</b> <input type="checkbox"/> COMMERCIAL <input type="checkbox"/> GOVERNMENT <input type="checkbox"/> IN EMERGENCY RESPONSE		<b>US DOT #</b>	<b>TOWED BY:</b> COMPANY NAME	

<b>EVENTS (S)</b>	<b>UNIT TYPE</b> 1	1 - PASSENGER CAR 2 - PASSENGER VAN (MINIVAN) 3 - SPORT UTILITY VEHICLE 4 - PICK UP 5 - CARGO VAN	6 - VAN (9-15 SEATS) 7 - MOTORCYCLE 2-WHEELED 8 - MOTORCYCLE 3-WHEELED 9 - AUTOCYCLE 10 - MOPED OR MOTORIZED BICYCLE 11 - ALL TERRAIN VEHICLE (ATV/UTV)	12 - GOLF CART 13 - SNOWMOBILE 14 - SINGLE UNIT TRUCK 15 - SEMI-TRACTOR 16 - FARM EQUIPMENT 17 - MOTORHOME	18 - LIMO (LIVERY VEHICLE) 19 - BUS (16+ PASSENGERS) 20 - OTHER VEHICLE 21 - HEAVY EQUIPMENT 22 - ANIMAL WITH RIDER OR ANIMAL-DRAWN VEHICLE	23 - PEDESTRIAN/SKATER 24 - WHEELCHAIR (ANY TYPE) 25 - OTHER NON-MOTORIST 26 - BICYCLE 27 - TRAIN 99 - UNKNOWN OR HIT/SKIP
	<b># OF TRAILING UNITS</b>	<b>HAZARDOUS MATERIAL</b> <input type="checkbox"/> MATERIAL <input type="checkbox"/> RELEASED <input type="checkbox"/> PLACARD CLASS # PLACARD ID #				
	<b>WAS VEHICLE OPERATING IN AUTONOMOUS MODE WHEN CRASH OCCURRED?</b> 2	<b>AUTONOMOUS MODE LEVEL</b> 0 - NO AUTOMATION 1 - DRIVER ASSISTANCE 2 - PARTIAL AUTOMATION 3 - CONDITIONAL AUTOMATION 4 - HIGH AUTOMATION 5 - FULL AUTOMATION 9 - UNKNOWN				

<b>EVENTS (S)</b>	<b>SPECIAL FUNCTION</b> 1	1 - NONE 2 - TAXI 3 - ELECTRONIC RIDE SHARING 4 - SCHOOL TRANSPORT 5 - BUS - TRANSIT/COMMUTER	6 - BUS - CHARTER/TOUR 7 - BUS - INTERCITY 8 - BUS - SHUTTLE 9 - BUS - OTHER 10 - AMBULANCE	11 - FIRE 12 - MILITARY 13 - POLICE 14 - PUBLIC UTILITY 15 - CONSTRUCTION EQUIP.	16 - FARM 17 - MOWING 18 - SNOW REMOVAL 19 - TOWING 20 - SAFETY SERVICE PATROL	21 - MAIL CARRIER 99 - OTHER / UNKNOWN
	<b>CARGO BODY TYPE</b> 1	1 - NO CARGO BODY TYPE / NOT APPLICABLE 2 - BUS 3 - VEHICLE TOWING ANOTHER MOTOR VEHICLE	4 - LOGGING 5 - INTERMODAL CONTAINER CHASSIS 6 - CARGOVAN /ENCLOSED BOX	7 - GRAIN/CHIPS/GRAVEL 8 - POLE 9 - CARGO TANK 10 - FLAT BED	11 - DUMP 12 - CONCRETE MIXER 13 - AUTO TRANSPORTER 14 - GARBAGE/REFUSE	99 - OTHER / UNKNOWN
	<b>VEHICLE DEFECTS</b>	1 - TURN SIGNALS 2 - HEAD LAMPS 3 - TAIL LAMPS	4 - BRAKES 5 - STEERING 6 - TIRE BLOWOUT	7 - WORN OR SLICK TIRES 8 - TRAILER EQUIPMENT DEFECTIVE	9 - MOTOR TROUBLE 10 - DISABLED FROM PRIOR ACCIDENT	99 - OTHER / UNKNOWN

<b>EVENTS (S)</b>	<b>NON-MOTORIST LOCATION</b>	1 - INTERSECTION - MARKED CROSSWALK 2 - INTERSECTION - UNMARKED CROSSWALK 3 - INTERSECTION - OTHER	4 - MIDBLOCK - MARKED CROSSWALK 5 - TRAVEL LANE - OTHER LOCATION 6 - BICYCLE LANE	7 - SHOULDER/ROADSIDE 8 - SIDEWALK 9 - MEDIAN/CROSSING ISLAND	10 - DRIVEWAY ACCESS 11 - SHARED USE PATHS OR TRAILS 12 - FIRST RESPONDER AT INCIDENT SCENE	99 - OTHER / UNKNOWN	
	<b>ACTION</b> 5	1 - NON-CONTACT 2 - NON-COLLISION 3 - STRIKING 4 - STRUCK 5 - BOTH STRIKING & STRUCK 9 - OTHER / UNKNOWN	1 - STRAIGHT AHEAD 2 - BACKING 3 - CHANGING LANES 4 - OVERTAKING/PASSING 5 - MAKING RIGHT TURN 6 - MAKING LEFT TURN 7 - MAKING U-TURN 8 - ENTERING TRAFFIC LANE	9 - LEAVING TRAFFIC LANE 10 - PARKED 11 - SLOWING OR STOPPED IN TRAFFIC 12 - DRIVERLESS 13 - NEGOTIATING A CURVE 14 - ENTERING OR CROSSING SPECIFIED LOCATION	15 - WALKING, RUNNING, JOGGING, PLAYING 16 - WORKING 17 - PUSHING VEHICLE 18 - APPROACHING OR LEAVING VEHICLE 19 - STANDING 20 - OTHER NON-MOTORIST	21 - STANDING OUTSIDE DISABLED VEHICLE 99 - OTHER / UNKNOWN	
	<b>CONTRIBUTING CIRCUMSTANCES</b> 1	1 - NONE 2 - FAILURE TO YIELD 3 - RAN RED LIGHT 4 - RAN STOP SIGN 5 - UNSAFE SPEED 6 - IMPROPER TURN 7 - LEFT OF CENTER	8 - FOLLOWING TOO CLOSE /ACDA 9 - IMPROPER LANE CHANGE 10 - IMPROPER PASSING 11 - DROVE OFF ROAD 12 - IMPROPER BACKING	13 - IMPROPER START FROM A PARKED POSITION 14 - STOPPED OR PARKED ILLEGALLY 15 - SWERVING TO AVOID 16 - WRONG WAY 17 - VISION OBSTRUCTION	18 - OPERATING DEFECTIVE EQUIPMENT 19 - LOAD SHIFTING /FALLING/SPILLING 20 - IMPROPER CROSSING 21 - LYING IN ROADWAY 22 - NOT DISCERNIBLE	23 - OPENING DOOR INTO ROADWAY 99 - OTHER IMPROPER ACTION	

<b>EVENTS (S)</b>	<b>SEQUENCE OF EVENTS</b>	1 - OVERTURN/ROLLOVER 2 - FIRE/EXPLOSION 3 - IMMERSION 4 - JACKKNIFE 5 - CARGO / EQUIPMENT LOSS OR SHIFT 6 - EQUIPMENT FAILURE	7 - SEPARATION OF UNITS 8 - RAN OFF ROAD RIGHT 9 - RAN OFF ROAD LEFT 10 - CROSS MEDIAN 11 - CROSS CENTERLINE - OPPOSITE DIRECTION OF TRAVEL	12 - DOWNHILL RUNAWAY 13 - OTHER NON-COLLISION 14 - PEDESTRIAN 15 - PEDALCYCLE 16 - RAILWAY VEHICLE 17 - ANIMAL - FARM 18 - ANIMAL - DEER	19 - ANIMAL - OTHER 20 - MOTOR VEHICLE IN TRANSPORT 21 - PARKED MOTOR VEHICLE 22 - WORK ZONE MAINTENANCE EQUIPMENT	23 - STRUCK BY FALLING, SHIFTING CARGO OR ANYTHING SET IN MOTION BY A MOTOR VEHICLE 24 - OTHER MOVABLE OBJECT	
	<b>COLLISION WITH FIXED OBJECT - STRUCK</b>	25 - IMPACT ATTENUATOR / CRASH CUSHION 26 - BRIDGE OVERHEAD STRUCTURE 27 - BRIDGE PIER OR ABUTMENT 28 - BRIDGE PARAPET 29 - BRIDGE RAIL 30 - GUARDRAIL FACE	31 - GUARDRAIL END 32 - PORTABLE BARRIER 33 - MEDIAN CABLE BARRIER 34 - MEDIAN GUARDRAIL BARRIER 35 - MEDIAN CONCRETE BARRIER 36 - MEDIAN OTHER BARRIER 37 - TRAFFIC SIGN POST	38 - OVERHEAD SIGN POST 39 - LIGHT / LUMINARIES SUPPORT 40 - UTILITY POLE 41 - OTHER POST, POLE OR SUPPORT 42 - CULVERT 43 - CURB 44 - DITCH	45 - EMBANKMENT 46 - FENCE 47 - MAILBOX 48 - TREE 49 - FIRE HYDRANT 50 - WORK ZONE MAINTENANCE EQUIPMENT 51 - WALL	52 - BUILDING 53 - TUNNEL 54 - OTHER FIXED OBJECT 99 - OTHER / UNKNOWN	
	<b>FIRST HARMFUL EVENT</b> 1	<b>MOST HARMFUL EVENT</b> 1					

LOCAL REPORT NUMBER

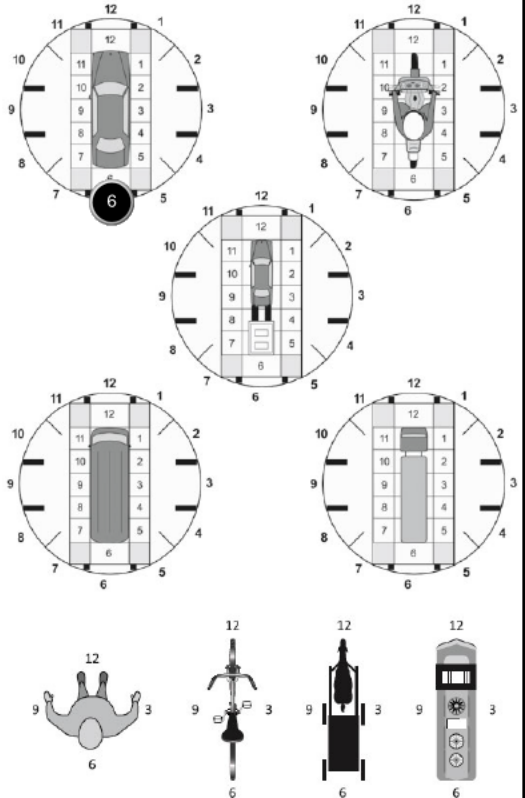
000260012404

**DAMAGE**

**DAMAGE SCALE**

1 - NONE  
2 - MINOR DAMAGE  
3 - FUNCTIONAL DAMAGE  
4 - DISABLING DAMAGE  
9 - UNKNOWN

**DAMAGED AREA(S)**  
INDICATE ALL THAT APPLY



NO DAMAGE [ 0 ]  UNDERCARRIAGE [ 14 ]  
 TOP [ 13 ]  ALL AREAS [ 15 ]  
 UNIT NOT AT SCENE [ 16 ]

**INITIAL POINT OF CONTACT**

0 - NO DAMAGE  
1-12 - REFER TO UNIT DIAGRAM  
13 - TOP  
14 - UNDERCARRIAGE  
15 - VEHICLE NOT AT SCENE  
99 - UNKNOWN

**TRAFFIC**

<b>TRAFFICWAY FLOW</b> 1 - ONE-WAY 2 - TWO-WAY	<b>TRAFFIC CONTROL</b> 1 - ROUNDABOUT 2 - SIGNAL 3 - FLASHER	<b>4 - STOP SIGN</b> <b>5 - YIELD SIGN</b> <b>6 - NO CONTROL</b>
--	---	--

<b># OF THROUGH LANES ON ROAD</b> 1	<b>RAIL GRADE CROSSING</b> 1 - NOT INVOLVED 2 - INVOLVED-ACTIVE CROSSING 3 - INVOLVED-PASSIVE CROSSING
--	---

**UNIT / NON-MOTORIST DIRECTION**

FROM 1 TO 2  
 1 - NORTH  
2 - SOUTH  
3 - EAST  
4 - WEST  
 5 - NORTHEAST  
6 - NORTHWEST  
7 - SOUTHEAST  
8 - SOUTHWEST  
9 - OTHER / UNKNOWN

**UNIT SPEED**

0

**DETECTED SPEED**

1 - STATED / ESTIMATED SPEED  
 2 - CALCULATED / EDR  
 3 - UNDETERMINED

**POSTED SPEED**

25



# OCCUPANT / WITNESS ADDENDUM

LOCAL REPORT NUMBER  
000260012404

<b>OCCUPANT</b>	<b>UNIT #</b>	<b>NAME:</b> LAST, FIRST, MIDDLE			<b>DATE OF BIRTH</b>		<b>AGE</b>	<b>GENDER</b>	
	<b>ADDRESS:</b> STREET, CITY, STATE, ZIP				<b>CONTACT PHONE</b> - INCLUDE AREA CODE				
<b>INJURIES</b>	<b>INJURED TAKEN BY</b>	<b>EMS AGENCY (NAME)</b>	<b>INJURED TAKEN TO: MEDICAL FACILITY (NAME, CITY)</b>	<b>SAFETY EQUIPMENT</b>	<input type="checkbox"/> <b>DOT-COMPLIANT MC HELMET</b>	<b>SEATING POSITION</b>	<b>AIR BAG USAGE</b>	<b>EJECTION</b>	<b>TRAPPED</b>
<b>UNIT #</b>	<b>NAME:</b> LAST, FIRST, MIDDLE			<b>DATE OF BIRTH</b>		<b>AGE</b>	<b>GENDER</b>		
<b>ADDRESS:</b> STREET, CITY, STATE, ZIP				<b>CONTACT PHONE</b> - INCLUDE AREA CODE					
<b>INJURIES</b>	<b>INJURED TAKEN BY</b>	<b>EMS AGENCY (NAME)</b>	<b>INJURED TAKEN TO: MEDICAL FACILITY (NAME, CITY)</b>	<b>SAFETY EQUIPMENT</b>	<input type="checkbox"/> <b>DOT-COMPLIANT MC HELMET</b>	<b>SEATING POSITION</b>	<b>AIR BAG USAGE</b>	<b>EJECTION</b>	<b>TRAPPED</b>
<b>UNIT #</b>	<b>NAME:</b> LAST, FIRST, MIDDLE			<b>DATE OF BIRTH</b>		<b>AGE</b>	<b>GENDER</b>		
<b>ADDRESS:</b> STREET, CITY, STATE, ZIP				<b>CONTACT PHONE</b> - INCLUDE AREA CODE					
<b>INJURIES</b>	<b>INJURED TAKEN BY</b>	<b>EMS AGENCY (NAME)</b>	<b>INJURED TAKEN TO: MEDICAL FACILITY (NAME, CITY)</b>	<b>SAFETY EQUIPMENT</b>	<input type="checkbox"/> <b>DOT-COMPLIANT MC HELMET</b>	<b>SEATING POSITION</b>	<b>AIR BAG USAGE</b>	<b>EJECTION</b>	<b>TRAPPED</b>
<b>UNIT #</b>	<b>NAME:</b> LAST, FIRST, MIDDLE			<b>DATE OF BIRTH</b>		<b>AGE</b>	<b>GENDER</b>		
<b>ADDRESS:</b> STREET, CITY, STATE, ZIP				<b>CONTACT PHONE</b> - INCLUDE AREA CODE					
<b>INJURIES</b>	<b>INJURED TAKEN BY</b>	<b>EMS AGENCY (NAME)</b>	<b>INJURED TAKEN TO: MEDICAL FACILITY (NAME, CITY)</b>	<b>SAFETY EQUIPMENT</b>	<input type="checkbox"/> <b>DOT-COMPLIANT MC HELMET</b>	<b>SEATING POSITION</b>	<b>AIR BAG USAGE</b>	<b>EJECTION</b>	<b>TRAPPED</b>

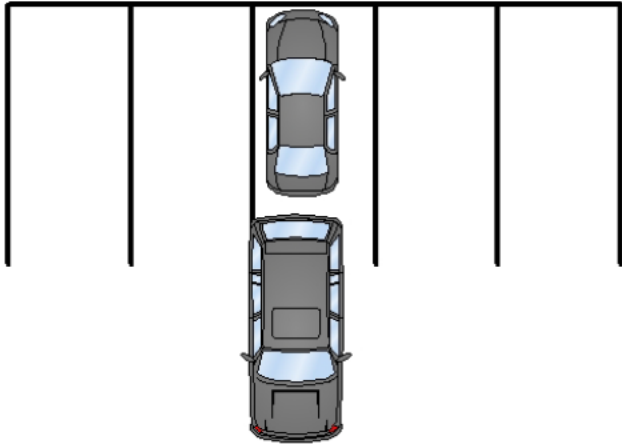
<b>INJURIES</b>	<b>SAFETY EQUIPMENT USED</b>	<b>SEATING POSITION</b>	<b>AIR BAG USAGE</b>
1 - FATAL 2 - SUSPECTED SERIOUS INJURY 3 - SUSPECTED MINOR INJURY 4 - POSSIBLE INJURY 5 - NO APPARENT INJURY	1 - NONE USED - VEHICLE OCCUPANT 2 - SHOULDER BELT ONLY USED 3 - LAP BELT ONLY USED 4 - SHOULDER & LAP BELT USED 5 - CHILD RESTRAINT SYSTEM - FORWARD FACING 6 - CHILD RESTRAINT SYSTEM - REAR FACING 7 - BOOSTER SEAT 8 - HELMET USED 9 - PROTECTIVE PADS USED (ELBOWS, KNEES, ETC) 10 - REFLECTIVE CLOTHING 11 - LIGHTING - PEDESTRIAN / BICYCLE ONLY 99 - OTHER / UNKNOWN	1 - FRONT - LEFT SIDE (MOTORCYCLE DRIVER) 2 - FRONT - MIDDLE 3 - FRONT - RIGHT SIDE 4 - SECOND - LEFT SIDE (MOTORCYCLE PASSENGER) 5 - SECOND - MIDDLE 6 - SECOND - RIGHT SIDE 7 - THIRD - LEFT SIDE (MOTORCYCLE SIDE CAR) 8 - THIRD - MIDDLE 9 - THIRD - RIGHT SIDE 10 - SLEEPER SECTION OF TRUCK CAB 11 - PASSENGER IN OTHER ENCLOSED CARGO AREA (NON-TRAILING UNIT SUCH AS A BUS, PICK-UP WITH CAP) 12 - PASSENGER IN UNENCLOSED CARGO AREA 13 - TRAILING UNIT 14 - RIDING ON VEHICLE EXTERIOR (NON-TRAILING UNIT) 15 - NON-MOTORIST 99 - OTHER / UNKNOWN	1 - NOT DEPLOYED 2 - DEPLOYED FRONT 3 - DEPLOYED SIDE 4 - DEPLOYED BOTH FRONT/SIDE 5 - NOT APPLICABLE 9 - DEPLOYMENT UNKNOWN
<b>INJURED TAKEN BY</b>			<b>EJECTION</b>
1 - NOT TRANSPORTED / TREATED AT SCENE 2 - EMS 3 - POLICE 9 - OTHER / UNKNOWN			1 - NOT EJECTED 2 - PARTIALLY EJECTED 3 - TOTALLY EJECTED 4 - NOT APPLICABLE
<b>GENDER</b>			<b>TRAPPED</b>
F - FEMALE M - MALE U - OTHER / UNKNOWN			1 - NOT TRAPPED 2 - EXTRICATED BY MECHANICAL MEANS 3 - FREED BY NON-MECHANICAL MEANS

<b>WITNESS</b>	<b>NAME:</b> LAST, FIRST, MIDDLE	<b>DATE OF BIRTH</b>		<b>AGE</b>	<b>GENDER</b>
	<b>ADDRESS:</b> STREET, CITY, STATE, ZIP	<b>CONTACT PHONE</b> - INCLUDE AREA CODE			
<b>NAME:</b> LAST, FIRST, MIDDLE	<b>DATE OF BIRTH</b>		<b>AGE</b>	<b>GENDER</b>	
<b>ADDRESS:</b> STREET, CITY, STATE, ZIP	<b>CONTACT PHONE</b> - INCLUDE AREA CODE				
<b>NAME:</b> LAST, FIRST, MIDDLE	<b>DATE OF BIRTH</b>		<b>AGE</b>	<b>GENDER</b>	
<b>ADDRESS:</b> STREET, CITY, STATE, ZIP	<b>CONTACT PHONE</b> - INCLUDE AREA CODE				

OHIO TRAFFIC ACCIDENT - OH2 DIAGRAM

LOCAL REPORT NUMBER <b>000260012404</b>	REPORTING AGENCY <b>Clermont County Sheriff</b>	Date Of Crash <b>03/27/2026</b>
IN COUNTY OF <b>Clermont County</b>	ACCIDENT LOCATION <b>125</b>	

*Not To Scale*



OFFICERS SIGNATURE	BADGE NO. <b>12109</b>
--------------------	---------------------------