

Local Traffic Crash Report

Local Report Number 2015-27844

Driver - Pedestrian - Vehicle Section

Report Taken <input type="checkbox"/> Headquarters <input checked="" type="checkbox"/> Substation	Total Number of Vehicles and Pedestrians Involved <u>2</u>	Combined Vehicle and Property Loss (Account for the total of all vehicles and property damaged) <input checked="" type="checkbox"/> Over \$150 <input type="checkbox"/> Under \$150
---	---	--

In County Of <u>CLERMONT</u>	• Within corporate limits of (If not, file with correct agency) <u>BATAVIA</u>	Date of Crash <u>M 3 D 23 Y 2015</u>	Day <u>Monday</u>	Time <u>1315</u>	AM <input type="checkbox"/> PM <input checked="" type="checkbox"/>
---------------------------------	---	---	----------------------	---------------------	--

Crash Occurred On <u>CLERMONT CENTER DR.</u>	Within The Intersection Of
---	----------------------------

If Not In Intersection		(List Nearest Intersecting Street, Milepost, House No.)			
Miles	Feet	W	S	E	Of <u>2340 - PARKING LOT JUVENILE / DOMESTIC COURT</u>

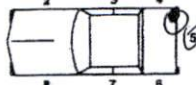
Unit No. <u>1</u>	No. Of Occupants	Operating <input type="checkbox"/> Parked <input checked="" type="checkbox"/> Driverless <input type="checkbox"/> Non-Contact <input type="checkbox"/>	Insurance Co. Or Agent <u>STATE FARM</u>
-------------------	------------------	--	---

Driver - Pedestrian Name (Last, First, MI) <u>KENDALL VERONICA FAYE</u>	Address (No., Street, State, Zip Code) <u>1975 INDEPENDENCE RD, INDEPENDENCE KY 41051</u>
--	--

Phone No.	Birth Date <u>M 4 D 10 Y 74</u>	Age <u>40</u>	Sex <u>F</u>	State <u>KY</u>	Drivers License No. <u>K95-626-938</u>	Occupation <u>REVENUE CYCLE SPECIALIST</u>
-----------	------------------------------------	------------------	-----------------	--------------------	---	---

Owner (If Same As Driver, Write Same) <u>SAME</u>	Address	Phone
--	---------	-------

Veh. Year <u>2014</u>	Make <u>CHEVROLET</u>	Model <u>MALIBU</u>	Color <u>BLACK</u>	Style <u>4DR</u>	State <u>KY</u>	License Plate No. <u>594-R60</u>	Towing Service	Veh/Ped Dir From <u>E</u> To <u>W</u>
--------------------------	--------------------------	------------------------	-----------------------	---------------------	--------------------	-------------------------------------	----------------	--

Circle Damage Areas		Damage Severity <input checked="" type="checkbox"/> Non-Functional <input type="checkbox"/> Functional <input type="checkbox"/> Disabling	Damage Scale <input type="checkbox"/> None <input checked="" type="checkbox"/> Light <input type="checkbox"/> Moderate <input type="checkbox"/> Heavy	Vehicle Disposition <input checked="" type="checkbox"/> Driven Away <input type="checkbox"/> Remained At Scene <input type="checkbox"/> Towed	Fire <input checked="" type="checkbox"/> No Fire <input type="checkbox"/> Fire Due To Crash <input type="checkbox"/> Other Fire
---------------------	---	--	---	--	--

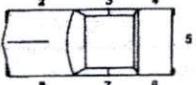
Unit No. <u>2</u>	No. Of Occupants	Operating <input checked="" type="checkbox"/> Parked <input type="checkbox"/> Driverless <input type="checkbox"/> Non-Contact <input type="checkbox"/>	Insurance Co. Or Agent
-------------------	------------------	--	------------------------

Driver - Pedestrian Name (Last, First, MI)	Address (No., Street, State, Zip Code)
--	--

Phone No.	Birth Date	Age	Sex	State	Drivers License No.	Occupation
-----------	------------	-----	-----	-------	---------------------	------------

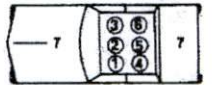
Owner (If Same As Driver, Write Same)	Address	Phone
---------------------------------------	---------	-------

Veh. Year	Make	Model	Color	Style	State	License Plate No.	Towing Service	Veh/Ped Dir From To
-----------	------	-------	-------	-------	-------	-------------------	----------------	------------------------

Circle Damage Areas		Damage Severity <input type="checkbox"/> Non-Functional <input type="checkbox"/> Functional <input type="checkbox"/> Disabling	Damage Scale <input type="checkbox"/> None <input type="checkbox"/> Light <input type="checkbox"/> Moderate <input type="checkbox"/> Heavy	Vehicle Disposition <input checked="" type="checkbox"/> Driven Away <input type="checkbox"/> Remained At Scene <input type="checkbox"/> Towed	Fire <input checked="" type="checkbox"/> No Fire <input type="checkbox"/> Fire Due To Crash <input type="checkbox"/> Other Fire
---------------------	---	---	--	--	--

Occupant Section

From Unit No.	Name (Last, First, MI)	Birth Date M D Y	Age	Position					
				A	B	C	D	E	F
C	Name (Last, First, MI)	Birth Date M D Y	Age	Position					
	Address	Phone	Sex	Position					
D	Name (Last, First, MI)	Birth Date M D Y	Age	Position					
	Address	Phone	Sex	Position					
E	Name (Last, First, MI)	Birth Date M D Y	Age	Position					
	Address	Phone	Sex	Position					
F	Name (Last, First, MI)	Birth Date M D Y	Age	Position					
	Address	Phone	Sex	Position					
G	Name (Last, First, MI)	Birth Date M D Y	Age	Position					
	Address	Phone	Sex	Position					
H	Name (Last, First, MI)	Birth Date M D Y	Age	Position					
	Address	Phone	Sex	Position					
I	Name (Last, First, MI)	Birth Date M D Y	Age	Position					
	Address	Phone	Sex	Position					



P-PEDESTRIAN

Restraints

A	B	C	D	E	F
---	---	---	---	---	---

- 1 Not Used
- 2 None Available
- 3 Lap Belt Used
- 4 Lap/Shoulder Belt Used
- 5 Shoulder Belt Used
- 6 Child Safety Seat
- 7 Air Bag Used
- 8 Use Not Reported

Ejection

A	B	C	D	E	F
---	---	---	---	---	---

- 1 Not Ejected
- 2 Partial
- 3 Total
- 4 Trapped Inside Vehicle

Date Report Filed <u>M 3 D 27 Y 15</u>	Desk Officer's Name & Badge # <u>DEPUTY T SIMMONS 2368</u>
---	---

Local Report Number: 2015-27844
 Describe What Happened: ON 3/23/15 VEHICLE #1 WAS PARKED IN THE LOT AT JUVENILE COURT.

AN UNKNOWN VEHICLE BACKED INTO VEHICLE #1 CAUSING DAMAGE. OWNER OF VEHICLE #1 WAS UNWARE THAT HER VEHICLE WAS DAMAGED AND LEFT THE COURT HOUSE TO GO HOME. AFTER ARRIVING AT HOME THE OWNER FOUND THAT HER VEHICLE HAD BEEN HIT IN THE PASSENGER SIDE REAR BUMPER. OWNER REPORTED THE INCIDENT ON 3/23/15 BY PHONE. SHE RETURNED ON 3/27/15 ADVISING HER VEHICLE WAS BEING REPAIRED BUT HAD PICTURES OF THE DAMAGE - NOTHING FOUND IN AREA.

Weather Conditions 1 No Adverse Weather 2 Rain 3 Snow 4 Fog 5 High Wind 6 Other	Road Conditions 1 Dry 2 Wet 3 Snow 4 Ice 5 Dirt/Sand 6 Other	Light 1 Daylight 2 Dawn 3 Dusk 4 Dark No Lights 5 Dark Lighted 6 Other	Road Contour 1 Straight Level 2 Straight Grade 3 Curve Level 4 Curve Grade	Occurrence 1 On Roadway 2 Off Left Side 3 Off Right Side 4 On Opposing Lane of Divided Highway	Special Area 1 Road Construction/Maintenance Area 2 School Zone	First Harmful Event 1 Head On 2 Rear-End 3 Backing 4 Sideswipe Meeting 5 Sideswipe Passing 6 Angle 7 Parked 8 Pedestrian 9 Animal 10 Train 11 Pedal Cycle 12 Other Non-MV 13 Fixed Object 14 Other Object 15 Fall From or In MV 16 Overturning 17 Other Non-Collision	Location 1 Intersection 2 Intersection-Related 3 Driveway Access 4 Railroad Crossing 5 Bridge-Passing Over 6 Bridge-Passing Under 7 Non Intersection 8 Private Property	Diagram A hand-drawn diagram of the scene showing a 'COURT HOUSE' building with a 'DOOR' and a 'GRASS' area. A north arrow is present with the text 'SHOW NORTH WITH ARROW'.
--	---	---	---	---	--	---	--	--

Type of Unit # 1 3	Pre-Crash Actions A 9 B 10	Contributing Factor A 1 B 10				
Car 1 Sub Compact 2 Compact 3 Mid Size 4 Full Size Truck 5 Pickup 6 Panel/Van 7 Straight Truck 8 Straight Truck & Trailer 9 truck Tractor 10 Tractor & Semi-Trailer 11 Tractor & Double Trailer Motorcycle 12 MC up to 350cc 13 MC up to 750cc 14 MC over 751cc 15 Motorized Bicycle	Bus 16 School Bus 17 Church 18 Public Emergency 19 Police Vehicle 20 Fire Truck 21 Ambulance/Rescue Other 22 Taxi 23 Motor Home 24 train 25 Farm Vehicle 26 Farm Equipment 27 Snowmobile 28 Construction Equip. 29 Animal W/Rider 30 Animal W/Buggy 31 Bicycle 32 All Others P = Pedestrian	Driver Actions 1 Going Straight 2 Turning Right 3 Turning Left 4 Turning on Red Light 5 U Turn 6 Stopped To Turn 7 Stopped in Traffic 8 Parking/Unparking 9 Parked 10 Backing 11 Passing 12 Changing Lanes 13 Merging/Exiting Ramp 14 Out of Control 15 Swerving 16 Driverless Vehicle 17 Other Driver Action Pedestrian Actions 18 Crossing In X-Walk 19 Crossing Other than X-Walk 20 Walking in Road (With Traffic) 21 Walking in Road (Against Traffic) 22 Playing in Road 23 Working On Road 24 Entering or Leaving Vehicle in Road 25 Pushing/Working on Vehicle in Road 26 Other in Road 27 On Sidewalk or Shoulder Driver Error 1 None 2 Failure to Yield 3 Unsafe Speed 4 Following Too Closely or ACDA 5 Ran Red Light 6 Ran Stop or Yield Sign 7 Improper Turn 8 Improper Passing 9 Improper Lane Change 10 Improper Backing 11 Improper Start from Parked Position 12 Stopped or Parked Illegally 13 Left of Center 14 Failure to Control 15 Driver Inattention 16 Drove Off Road Reason Unknown 17 Other Driver Error Non-Driver Factor 18 Vehicle Defects 19 Load Shifting, Falling, Spilling 20 Pavement Defect 21 Shoulder Defect 22 Debris on Road 23 Downed Traffic Sign/Device 24 Vision Obstruction 25 Animal Actions 26 Pedestrian Actions Vehicle Defects Code if Contributing Factor is 18 Primary <table border="1"><tr><td>A</td><td>B</td></tr></table> Secondary <table border="1"><tr><td>A</td><td>B</td></tr></table> 1 Turn Signals 2 Head Lamps 3 Tail Lamps 4 Brakes 5 Steering 6 Tire Blowout 7 Worn or Slick Tires 8 Trailer Equipment Defective 9 Motor Trouble 10 Disabled from Prior Accident 11 Other Defects	A	B	A	B
A	B					
A	B					
Speed Unit Estimated Legal A B	Motorcycle Helmet Use Unit Driver Pass A B	Truck Load 1 Empty 2 Perishable Goods 3 General Freight 4 Metal/Heavy Machinery 5 Hazardous Gas 6 Hazardous Liquid 7 Hazardous Solid 8 Radioactive Material Truck Axles A B Tractor Trailer Rigs				
Traffic Control A B 12 12	Fixed Object A B 1 None 2 Utility Pole 3 Traffic Sign 4 Bridge/Culvert 5 Guard Rail 6 Fence 7 Tree 8 Shrubby 9 Curb 10 Ditch 11 Embankment 12 Building 13 Mail Box 14 Construction Barricade 15 Fire Hydrant 16 Other Object	Driver 1 No Controls 2 Stop Sign 3 Yield Sign 4 Traffic Signal 5 Traffic Flashers 6 School Zone 7 Railroad Crossbucks 8 Railroad Flashers 9 Railroad Gates 10 Construction Barricades 11 Police Officer 12 Pavement Markings 13 Other Pedestrian 14 No Controls 15 Crosswalk Lines 16 Walk/Don't Walk Device				