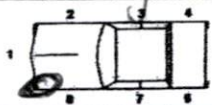
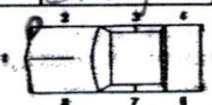


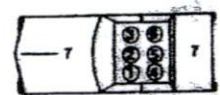
Local Traffic Crash Report

Local Report Number **2015-90662**

Report Taken <input type="checkbox"/> Headquarters <input type="checkbox"/> Substation	Total Number of Vehicles and Pedestrians Involved 2	Combined Vehicle and Property Loss (Account for the total of all vehicles and property damaged) <input checked="" type="checkbox"/> Over \$150 <input type="checkbox"/> Under \$150
In County Of Clermont	• Within corporate limits of: (if not, file with correct agency)	Date of Crash M 9 D 25 Y 15 Day FRIDAY Time 1825 AM <input type="checkbox"/> PM <input checked="" type="checkbox"/>
Crash Occurred On Wine Miller Ln		Within The Intersection Of
If Not In Intersection (List Nearest Intersecting Street, Milepost, House No.) Miles _____ Feet _____ W _____ S _____ E _____ Of 2200		
A Unit No. 1	No. Of Occupants 2	Operating <input checked="" type="checkbox"/> Parked <input type="checkbox"/> Driverless <input type="checkbox"/> Non-Contact <input type="checkbox"/> Insurance Co. Or Agent Ec. Ins Comp 781# 2055302536
Driver - Pedestrian Name (Last, First, MI) Diener, Charles R		Address (No., Street, State, Zip Code) 3888 Magnolia DR Amelia OH 45102
Phone No. 752-8965	Birth Date M 5 D 9 Y 44	Age 71 Sex M State OH Drivers License No. RJ280814 Occupation _____
Owner (If Same As Driver, Write Same) Same		Address _____ Phone _____
Veh. Year 2008	Make Dodge Model Caliber	Color Tan Style 4DR State OH License Plate No. FWR3972 Towing Service Unknown Veh/Ped Dir From E To W
Circle Damage Areas 	Damage Severity <input type="checkbox"/> Non-Functional <input type="checkbox"/> Functional <input checked="" type="checkbox"/> Disabling	Damage Scale <input type="checkbox"/> None <input type="checkbox"/> Light <input checked="" type="checkbox"/> Moderate <input type="checkbox"/> Heavy
	9 Top <input type="checkbox"/> 10 Undercar <input type="checkbox"/> 11 Load <input type="checkbox"/> 12 Trailer <input type="checkbox"/>	Vehicle Disposition <input checked="" type="checkbox"/> Driven Away <input type="checkbox"/> Remained At Scene <input checked="" type="checkbox"/> Towed
		Fire <input type="checkbox"/> No Fire <input type="checkbox"/> Fire Due To Crash <input type="checkbox"/> Other Fire <input type="checkbox"/>
B Unit No. 2	No. Of Occupants 1	Operating <input checked="" type="checkbox"/> Parked <input type="checkbox"/> Driverless <input type="checkbox"/> Non-Contact <input type="checkbox"/> Insurance Co. Or Agent General 781# 47-04-1961765
Driver - Pedestrian Name (Last, First, MI) Pettit, Harold F		Address (No., Street, State, Zip Code) 713 6th St Racine OH 45771
Phone No. (740) 416-6591	Birth Date M 5 D 26 Y 60	Age 55 Sex M State OH Drivers License No. RR730296 Occupation _____
Owner (If Same As Driver, Write Same) Same		Address _____ Phone _____
Veh. Year 1991	Make Chery Model S-10	Color Black Style TR State OH License Plate No. ESH6479 Towing Service _____ Veh/Ped Dir From S To N
Circle Damage Areas 	Damage Severity <input checked="" type="checkbox"/> Non-Functional <input type="checkbox"/> Functional <input type="checkbox"/> Disabling	Damage Scale <input type="checkbox"/> None <input checked="" type="checkbox"/> Light <input type="checkbox"/> Moderate <input type="checkbox"/> Heavy
	9 Top <input type="checkbox"/> 10 Undercar <input type="checkbox"/> 11 Load <input type="checkbox"/> 12 Trailer <input type="checkbox"/>	Vehicle Disposition <input checked="" type="checkbox"/> Driven Away <input type="checkbox"/> Remained At Scene <input type="checkbox"/> Towed
		Fire <input type="checkbox"/> No Fire <input type="checkbox"/> Fire Due To Crash <input type="checkbox"/> Other Fire <input type="checkbox"/>
C From Unit No. 1	Name (Last, First, MI) Diener, Linda S	Birth Date M 3 D 20 Y 48 Age 67 Position A
	Address 3888 Magnolia DR Amelia OH 45102	Phone 752-8965 Sex F
D From Unit No. _____	Name (Last, First, MI) _____	Birth Date _____ Age _____
	Address _____	Phone _____ Sex _____
E From Unit No. _____	Name (Last, First, MI) _____	Birth Date _____ Age _____
	Address _____	Phone _____ Sex _____
F From Unit No. _____	Name (Last, First, MI) _____	Birth Date _____ Age _____
	Address _____	Phone _____ Sex _____
G From Unit No. _____	Name (Last, First, MI) _____	Birth Date _____ Age _____
	Address _____	Phone _____ Sex _____
H From Unit No. _____	Name (Last, First, MI) _____	Birth Date _____ Age _____
	Address _____	Phone _____ Sex _____
I From Unit No. _____	Name (Last, First, MI) _____	Birth Date _____ Age _____
	Address _____	Phone _____ Sex _____
Date Report Filed M 9 D 25 Y 15		Desk Officer's Name & Badge # Dep. W BREWER # 2055

Driver - Pedestrian - Vehicle Section

Occupant Section



F-PEDESTRIAN

Restraints

A	B	C	D	E	F
4	4	4			

- 1 Not Used
- 2 None Available
- 3 Lap Belt Used
- 4 Lap/Shoulder Belt Used
- 5 Shoulder Belt Used
- 6 Child Safety Seat
- 7 Air Bag Used
- 8 Use Not Reported

Ejection

A	B	C	D	E	F

- 1 Not Ejected
- 2 Partial
- 3 Total
- 4 Trapped Inside Vehicle

Speed Unit Estimated Legal Unit Driver Pass A Snp B Snp 1 No Helmet 2 Full Coverage 3 Full Face Cover 4 Other Type Helmet		Motorcycle Helmet Use P = Pedestrian 15 Motorist Bicycle 14 MC over 75cc 13 MC up to 75cc 12 MC up to 50cc 11 Tractor & Double Trailer 10 Tractor & Semi-Trailer 9 Truck & Trailer 8 Straight Truck & Trailer 7 Straight Truck 6 Panel Van 5 Pickup 4 Full Size 3 Mid Size 2 Compact 1 Sub Compact Car 16 School Bus 17 Church 18 Public 19 Police Vehicle 20 Fire Truck 21 Ambulance/Rescue Other 22 Taxi 23 Motor Home 24 Train 25 Farm Vehicle 26 Farm Equipment 27 Snowmobile 28 Construction Equip. 29 Animal Welfare 30 Animal Welfare/Bugby 31 Bicycle 32 All Others	
Driver Actions 1 No Controls 2 Stop Sign 3 Yield Sign 4 Traffic Signal 5 Traffic Flashers 6 School Zone 7 Railroad Crossbucks 8 Railroad Flashers 9 Railroad Crossbucks 10 Construction Barricades 11 Pavement Markings 12 Pavement Markings 13 Other 14 No Controls 15 Crosswalk Lines 16 Walk/Don't Walk Device Pedestrian 1 None 2 Utility Pole 3 Traffic Sign 4 Bridge/Culvert 5 Guard Rail 6 Fence 7 Tree 8 Scrubbery 9 Curb 10 Ditch 11 Embankment 12 Building 13 Mail Box 14 Construction Barricade 15 Fire Hydrant 16 Other Object		Struck Object A B 1 None 2 Utility Pole 3 Traffic Sign 4 Bridge/Culvert 5 Guard Rail 6 Fence 7 Tree 8 Scrubbery 9 Curb 10 Ditch 11 Embankment 12 Building 13 Mail Box 14 Construction Barricade 15 Fire Hydrant 16 Other Object Pedestrian Actions 18 Crossing In X-Walk 19 Crossing Other than X-Walk 20 Walking in Road 21 Waiting in Road (Wait Traffic) 22 Waiting in Road (Against Traffic) 23 Working on Road 24 Entering or Leaving Vehicle 25 Pushing/Working on Vehicle 26 Other in Road 27 On Sidewalk or Shoulder Driver Error 1 None 2 Failure to Yield 3 Excessive Speed 4 Following Too Closely or ACDA 5 Run Red Light 6 Run Stop or Yield Sign 7 Improper Turn 8 Improper Lane Change 9 Improper Backing 10 Improper Position 11 Packed Position 12 Stopped or Parked Illegally 13 Left of Center 14 Failure to Control 15 Driver Inattention 16 Drive Off Road 17 Reason Unknown 18 Reason Unknown 19 Other Driver Error	
Vehicle Defects Code E Contributing Factors 18 Primary A B Secondary A B 1 Turn Signals 2 Head Lamps 3 Tail Lamps 4 Brakes 5 Steering 6 Tires 7 Horn or Sock Ties 8 Trailer Equipment Defective 9 Motor Trouble 10 Disabled from Prior Accident 11 Other Defects		Control A B 1 No Controls 2 Stop Sign 3 Yield Sign 4 Traffic Signal 5 Traffic Flashers 6 School Zone 7 Railroad Crossbucks 8 Railroad Flashers 9 Railroad Crossbucks 10 Construction Barricades 11 Pavement Markings 12 Pavement Markings 13 Other 14 No Controls 15 Crosswalk Lines 16 Walk/Don't Walk Device Pedestrian 1 None 2 Utility Pole 3 Traffic Sign 4 Bridge/Culvert 5 Guard Rail 6 Fence 7 Tree 8 Scrubbery 9 Curb 10 Ditch 11 Embankment 12 Building 13 Mail Box 14 Construction Barricade 15 Fire Hydrant 16 Other Object Pedestrian Actions 18 Crossing In X-Walk 19 Crossing Other than X-Walk 20 Walking in Road 21 Waiting in Road (Wait Traffic) 22 Waiting in Road (Against Traffic) 23 Working on Road 24 Entering or Leaving Vehicle 25 Pushing/Working on Vehicle 26 Other in Road 27 On Sidewalk or Shoulder Driver Error 1 None 2 Failure to Yield 3 Excessive Speed 4 Following Too Closely or ACDA 5 Run Red Light 6 Run Stop or Yield Sign 7 Improper Turn 8 Improper Lane Change 9 Improper Backing 10 Improper Position 11 Packed Position 12 Stopped or Parked Illegally 13 Left of Center 14 Failure to Control 15 Driver Inattention 16 Drive Off Road 17 Reason Unknown 18 Reason Unknown 19 Other Driver Error	

Weather Conditions 1 No Advice Weather 2 Rain 3 Snow 4 Fog 5 High Wind 6 Other		Road Conditions 1 Dry 2 Wet 3 Snow 4 Ice 5 Disturbed 6 Other		Light 1 Daylight 2 Dawn 3 Dusk 4 Dark No Lights 5 Dark Lighted 6 Other		Road Contour 1 Straight Level 2 Straight Grade 3 Curve Level 4 Curve Grade		Occurrence 1 On Roadway 2 Off Left Side 3 Off Right Side 4 On Dipping Lane 5 Off Roadway/Maintenance Area 6 School Zone		Special Area 1 Road Construction/Maintenance Area 2 School Zone	
Two MV in Transport 1 Head On 2 Head-End 3 Backing 4 Side-Swipe Meeting 5 Side-Swipe Passing 6 Angle 7 Parked (Collision) 8 Pedestrian 9 Animal 10 Train 11 Pedal Cycle 12 Other Non-MV 13 Fixed Object 14 Other Object Non-Collision 15 Fall from or in MV 16 Overturning 17 Other Non-Collision Location 1 Intersection 2 Intersection-Related 3 Driveway Access 4 Railroad Crossing 5 Bridge/Passing Over 6 Bridge/Passing Under 7 High Intersection 8 Private Property		One MV in Transport 1 Head On 2 Head-End 3 Backing 4 Side-Swipe Meeting 5 Side-Swipe Passing 6 Angle 7 Parked (Collision) 8 Pedestrian 9 Animal 10 Train 11 Pedal Cycle 12 Other Non-MV 13 Fixed Object 14 Other Object Non-Collision 15 Fall from or in MV 16 Overturning 17 Other Non-Collision Location 1 Intersection 2 Intersection-Related 3 Driveway Access 4 Railroad Crossing 5 Bridge/Passing Over 6 Bridge/Passing Under 7 High Intersection 8 Private Property		First Hazard Event 1 2 3 4 5 6 7 8 9 10 11 12 13 14 15 16 17 18 19 20 21 22 23 24 25 26 27 28 29 30 31 32		Pre-Crash Actions A B 1 No Controls 2 Stop Sign 3 Yield Sign 4 Traffic Signal 5 Traffic Flashers 6 School Zone 7 Railroad Crossbucks 8 Railroad Flashers 9 Railroad Crossbucks 10 Construction Barricades 11 Pavement Markings 12 Pavement Markings 13 Other 14 No Controls 15 Crosswalk Lines 16 Walk/Don't Walk Device Pedestrian 1 None 2 Utility Pole 3 Traffic Sign 4 Bridge/Culvert 5 Guard Rail 6 Fence 7 Tree 8 Scrubbery 9 Curb 10 Ditch 11 Embankment 12 Building 13 Mail Box 14 Construction Barricade 15 Fire Hydrant 16 Other Object Driver Error 1 None 2 Failure to Yield 3 Excessive Speed 4 Following Too Closely or ACDA 5 Run Red Light 6 Run Stop or Yield Sign 7 Improper Turn 8 Improper Lane Change 9 Improper Backing 10 Improper Position 11 Packed Position 12 Stopped or Parked Illegally 13 Left of Center 14 Failure to Control 15 Driver Inattention 16 Drive Off Road 17 Reason Unknown 18 Reason Unknown 19 Other Driver Error		Contributing Factor A B 1 No Controls 2 Stop Sign 3 Yield Sign 4 Traffic Signal 5 Traffic Flashers 6 School Zone 7 Railroad Crossbucks 8 Railroad Flashers 9 Railroad Crossbucks 10 Construction Barricades 11 Pavement Markings 12 Pavement Markings 13 Other 14 No Controls 15 Crosswalk Lines 16 Walk/Don't Walk Device Pedestrian 1 None 2 Utility Pole 3 Traffic Sign 4 Bridge/Culvert 5 Guard Rail 6 Fence 7 Tree 8 Scrubbery 9 Curb 10 Ditch 11 Embankment 12 Building 13 Mail Box 14 Construction Barricade 15 Fire Hydrant 16 Other Object Driver Error 1 None 2 Failure to Yield 3 Excessive Speed 4 Following Too Closely or ACDA 5 Run Red Light 6 Run Stop or Yield Sign 7 Improper Turn 8 Improper Lane Change 9 Improper Backing 10 Improper Position 11 Packed Position 12 Stopped or Parked Illegally 13 Left of Center 14 Failure to Control 15 Driver Inattention 16 Drive Off Road 17 Reason Unknown 18 Reason Unknown 19 Other Driver Error			

Local Report Number: 2015-2662
 Describe What Happened: Unit #2 was pulling out from the gas pumps and was struck by Unit #1. Unit #1 was pulling around to pull all info the gas pumps.
 Refer To Units: Unit #1, Unit #2
 BY Number: [Blank]

