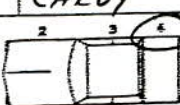



Local Traffic Crash Report

Local Report Number 000-18-0006598

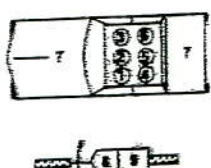
Report Taken <input checked="" type="checkbox"/> Headquarters <input type="checkbox"/> Substation	Total Number of Vehicles and Pedestrians Involved 2	Combined Vehicle and Property Loss (Account for the total of all vehicles and property damaged) <input checked="" type="checkbox"/> Over \$150 <input type="checkbox"/> Under \$150		
In County Of CLERMONT	• Within corporate limits of: (If not, file with correct agency) BATAVIA, OH.	Date of Crash M 2 D 14 Y 18	Day WEDNESDAY	Time 1825 AM <input type="checkbox"/> PM <input checked="" type="checkbox"/>
Crash Occurred On PRIVATE PROPERTY - 151 S. MEADOW DR. 45103				
If Not In Intersection (List Nearest Intersecting Street, Milepost, House No.) Miles 10 Feet 10 ^N ^E ^E OF SOUTH MEADOW DR.				
Unit No. A 1	No. Of Occupants 1	Operating <input checked="" type="checkbox"/> Parked <input type="checkbox"/> Driverless <input type="checkbox"/> Non-Contact <input type="checkbox"/>		Insurance Co. Or Agent ALLSTATE
Driver - Pedestrian Name (Last, First, MI) MCKENZIE, CHRIS, D.		Address (No., Street, State, Zip Code) 67 S. MEADOW DR. BATAVIA, OH. 45103		
Phone No.	Birth Date M 7 D 16 Y 75	Age 42	Sex M	State OH
			Drivers License No. UV 473213	Occupation DISABLED
Owner (If Same As Driver, Write Same) MCKENZIE, GEMINI, L.		Address 67 S. MEADOW DR. BATAVIA, OH. 45103		
Veh. Year 2000	Make CHEVY	Model BLAZER	Color WHITE	Style SW
			State OH	License Plate No. HG88551
Circle Damage Areas 		Damage Severity <input checked="" type="checkbox"/> Non-Functional <input type="checkbox"/> Functional <input type="checkbox"/> Disabling	Damage Scale <input type="checkbox"/> None <input checked="" type="checkbox"/> Light <input type="checkbox"/> Moderate <input type="checkbox"/> Heavy	Vehicle Disposition <input checked="" type="checkbox"/> Driven Away <input type="checkbox"/> Remained At Scene <input type="checkbox"/> Towed
		Fire <input checked="" type="checkbox"/> No Fire <input type="checkbox"/> Fire Due To Crash <input type="checkbox"/> Other Fire		Veh/Ped Dir From S To N
Unit No. B 2	No. Of Occupants 0	Operating <input type="checkbox"/> Parked <input checked="" type="checkbox"/> Driverless <input type="checkbox"/> Non-Contact <input type="checkbox"/>		Insurance Co. Or Agent GEICO
Driver - Pedestrian Name (Last, First, MI) BUSSEY, AMBER, L.		Address (No., Street, State, Zip Code) 151 S. MEADOW DR. BATAVIA, OH. 45103		
Phone No.	Birth Date M 8 D 3 Y 92	Age 25	Sex F	State PENNS
			Drivers License No. 29799400	Occupation
Owner (If Same As Driver, Write Same) SAME		Address		
Veh. Year 2005	Make CHEVY	Model COBALT	Color SILVER	Style 4S
			State PENNS	License Plate No. JFN 7198
Circle Damage Areas 		Damage Severity <input checked="" type="checkbox"/> Non-Functional <input type="checkbox"/> Functional <input type="checkbox"/> Disabling	Damage Scale <input type="checkbox"/> None <input checked="" type="checkbox"/> Light <input type="checkbox"/> Moderate <input type="checkbox"/> Heavy	Vehicle Disposition <input checked="" type="checkbox"/> Driven Away <input checked="" type="checkbox"/> Remained At Scene <input type="checkbox"/> Towed
		Fire <input checked="" type="checkbox"/> No Fire <input type="checkbox"/> Fire Due To Crash <input type="checkbox"/> Other Fire		Veh/Ped Dir From S To N

Driver - Pedestrian - Vehicle Section

Occupant Section

From Unit No.	Name (Last, First, MI)	Address	Birth Date M D Y	Age	Sex	Position					
						A	B	C	D	E	F
C											
D											
E											
F											
G											
H											
I											

#-PEDESTRIAN



Restraints

A	B	C	D	E	F

1 Not Used
2 None Available
3 Lap Belt Used
4 Lap/Shoulder Belt Used
5 Shoulder Belt Used
6 Child Safety Seat
7 Air Bag Used
8 Use Not Reported

Ejection

A	B	C	D	E	F

1 Not Ejected
2 Partial
3 Total
4 Trapped Inside Vehicle

Date Report Filed: M **2** D **14** Y **18**

Desk Officer's Name & Badge #: **SWALLEN #11152**

Local Report Number: 00018-0006598
 Describe What Happened: UNIT 1 BACKED OUT OF A DRIVEWAY, LOCATED AT 67 S. MEADOW PL. UNIT 1 IMPROPERLY BACKED AND BACKED INTO THE DRIVEWAY, LOCATED AT 151 S. MEADOW PL. UNIT 1 STRUCK THE PASSENGER SIDE OF UNIT 2. UNIT 1 THEN FLEW THE SCENE.

Weather Conditions 1 No Adverse Weather 2 Rain 3 Snow 4 Fog 5 High Wind 6 Other	2	First Harmful Event Two MV in Transport 1 Head On 2 Rear-End 3 Backing 4 Sideswipe Meeting 5 Sideswipe Passing 6 Angle	3
Road Conditions 1 Dry 2 Wet 3 Snow 4 Ice 5 Dirt/Sand 6 Other	2	One MV in Transport (Collision) 7 Parked 8 Pedestrian 9 Animal 10 Train 11 Peda! Cycle 12 Other Non-MV 13 Fixed Object 14 Other Object	
Light 1 Daylight 2 Dawn 3 Dusk 4 Dark No Lights 5 Dark Lighted 6 Other	4	Non-Collision 15 Fall From or In MV 16 Overturning 17 Other Non-Collision	
Road Contour 1 Straight Level 2 Straight Grade 3 Curve Level 4 Curve Grade	1	Location 1 Intersection 2 Intersection-Related 3 Driveway Access 4 Railroad Crossing 5 Bridge-Passing Over 6 Bridge-Passing Under 7 Non-Intersection 8 Private Property	8
Occurrence 1 On Roadway 2 Off Left Side 3 Off Right Side 4 On Opposing Lane of Divided Highway	1		
Special Area 1 Road Construction/Maintenance Area 2 School Zone			

Type of Unit # 4 A 1 # 4 B 2	Pre-Crash Actions A 10 B 9	Contributing Factor A 10 B 1	
Car 1 Sub Compact 2 Compact 3 Mid Size 4 Full Size Truck 5 Pickup 6 Panel/Van 7 Straight Truck 8 Straight Truck & Trailer 9 Truck Tractor 10 Tractor & Semi-Trailer 11 Tractor & Double Trailer Motorcycle 12 MC up to 350cc 13 MC up to 750cc 14 MC over 751cc 15 Motorized Bicycle	Driver Actions 1 Going Straight 2 Turning Right 3 Turning Left 4 Turning on Red Light 5 U Turn 6 Stopped To Turn 7 Stopped in Traffic 8 Parking/Unparking 9 Parked 10 Backing 11 Passing 12 Changing Lanes 13 Merging/Exiting Ramp 14 Out of Control 15 Swerving 16 Driverless Vehicle 17 Other Driver Action Traffic Control A B 1 No Controls 2 Stop Sign 3 Yield Sign 4 Traffic Signal 5 Traffic Flashers 6 School Zone 7 Railroad Crossbucks 8 Railroad Flashers 9 Railroad Gates 10 Construction Barricades 11 Police Officer 12 Pavement Markings 13 Other Pedestrian 14 No Controls 15 Crosswalk Lines 16 Walk/Don't Walk Device	Pedestrian Actions 18 Crossing in X-Walk 19 Crossing Other than X-Walk (With Traffic) 20 Walking in Road (Against Traffic) 21 Working On Road 22 Entering or Leaving Vehicle 23 Pushing/Working on Vehicle in Road 24 Other in Road 25 On Sidewalk or Shoulder Fixed Object Struck A B 1 None 2 Utility Pole 3 Traffic Sign 4 Bridge/Culvert 5 Guard Rail 6 Fence 7 Tree 8 Shrubby 9 Curb 10 Ditch 11 Embankment 12 Building 13 Mail Box 14 Construction Sarricage 15 Fire Hydrant 16 Other Object Driver Error 1 None 2 Failure to Yield 3 Unsafe Speed 4 Following Too Closely or ACDA 5 Ran Red Light 6 Ran Stop or Yield Sign 7 Improper Turn 8 Improper Passing 9 Improper Lane Change 10 Improper Backing 11 Improper Start from Parked Position 12 Stopped or Parked Illegally 13 Left of Center 14 Failure to Control 15 Driver Inattention 16 Drove Off Road 17 Reason Unknown 17 Other Driver Error Truck Load A B 1 Empty 2 Perishable Goods 3 General Freight 4 Metal/Heavy Machinery 5 Hazardous Gas 6 Hazardous Liquid 7 Hazardous Solid 8 Radioactive Material Truck Axles A B Tractor Trailer Rigs	Non-Driver Factor 18 Vehicle Defects 19 Load Shifting, Falling, Spilling 20 Pavement Defect 21 Shoulder Defect 22 Debris on Road 23 Downed Traffic Sign/Devices 24 Vision Obstruction 25 Animal Actions 26 Pedestrian Actions Vehicle Defects Code if Contributing Factor is 18 Primary A B Secondary A B Other Defects 1 Turn Signals 2 Head Lamps 3 Tail Lamps 4 Brakes 5 Steering 6 Tire Blowout 7 Worn or Slick Tires 8 Trailer Equipment Defective 9 Motor Trouble 10 Disabled from Prior Accident 11 Other Defects
Speed Unit Estimated Legal A 5 NP B Motorcycle Helmet Use Unit Driver Pass A B Motorcycle 1 No Helmet 3 Full Facial Cover 2 Full Coverage 4 Other Type Helmet			