

Local Traffic Crash Report

Local Report Number 0018-00023598

Report Taken <input type="checkbox"/> Headquarters <input type="checkbox"/> Substation	Total Number of Vehicles and Pedestrians Involved 3	Combined Vehicle and Property Loss (Account for the total of all vehicles and property damaged) <input type="checkbox"/> Over \$150 <input checked="" type="checkbox"/> Under \$150
--	---	--

In County Of <u>Clermont</u>	Date of Crash <u>M 06 D 12 Y 18</u>	Day <u>Tuesday</u>	Time <u>1423</u>	AM PM <input checked="" type="radio"/>
---------------------------------	--	-----------------------	---------------------	---

Crash Occurred On <u>State Route 132</u>	Within The Intersection Of
---	----------------------------

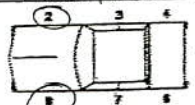
If Not In Intersection Miles _____ Feet _____ W _____ N _____ E _____ S _____ Of <u>3615</u> (List Nearest Intersecting Street, Milepost, House No.)
--

Unit No. <u>1</u>	No. Of Occupants <u>2</u>	Operating <input checked="" type="checkbox"/> Parked <input type="checkbox"/> Driverless <input type="checkbox"/> Non-Contact <input type="checkbox"/>	Insurance Co. Or Agent
-------------------	---------------------------	--	------------------------

Driver - Pedestrian Name (Last, First, MI) <u>Robinson-Hensley, Payten</u>	Address (No., Street, State, Zip Code) <u>4424 Erickson Court Cincinnati, Ohio 45244</u>
---	---

Phone No.	Birth Date <u>M 08 D 28 Y 09</u>	Age <u>8</u>	Sex <u>F</u>	State	Drivers License No.	Occupation
-----------	-------------------------------------	-----------------	-----------------	-------	---------------------	------------

Owner (If Same As Driver, Write Same) <u>Hensley, Shelby</u>		Address <u>3615 SR 132 Batavia, Oh. 45103</u>		Phone
---	--	--	--	-------

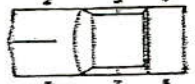
Veh. Year <u>unk</u>	Make <u>Yamaha</u>	Model <u>ATU</u>	Color <u>white</u>	Style <u>ATU</u>	State	License Plate No.	Towing Service	Veh/Fed Dir From To
Circle Damage Areas 		Damage Severity <input checked="" type="checkbox"/> Non-Functional <input type="checkbox"/> Functional <input type="checkbox"/> Disabling		Damage Scale <input type="checkbox"/> None <input checked="" type="checkbox"/> Light <input type="checkbox"/> Moderate <input type="checkbox"/> Heavy		Vehicle Disposition <input type="checkbox"/> Driven Away <input checked="" type="checkbox"/> Remained At Scene <input type="checkbox"/> Towed		Fire <input checked="" type="checkbox"/> No Fire <input type="checkbox"/> Fire Due To Crash <input type="checkbox"/> Other Fire



Unit No.	No. Of Occupants	Operating <input type="checkbox"/> Parked <input type="checkbox"/> Driverless <input type="checkbox"/> Non-Contact <input type="checkbox"/>	Insurance Co. Or Agent
----------	------------------	---	------------------------



Driver - Pedestrian Name (Last, First, MI)	Address (No., Street, State, Zip Code)
--	--

Phone No.	Birth Date	Age	Sex	State	Drivers License No.	Occupation
-----------	------------	-----	-----	-------	---------------------	------------



Owner (If Same As Driver, Write Same)		Address		Phone
---------------------------------------	--	---------	--	-------



Veh. Year	Make	Model	Color	Style	State	License Plate No.	Towing Service	Veh/Fed Dir From To
Circle Damage Areas 		Damage Severity <input type="checkbox"/> Non-Functional <input type="checkbox"/> Functional <input type="checkbox"/> Disabling		Damage Scale <input type="checkbox"/> None <input type="checkbox"/> Light <input type="checkbox"/> Moderate <input type="checkbox"/> Heavy		Vehicle Disposition <input type="checkbox"/> Driven Away <input type="checkbox"/> Remained At Scene <input type="checkbox"/> Towed		Fire <input type="checkbox"/> No Fire <input type="checkbox"/> Fire Due To Crash <input type="checkbox"/> Other Fire



From Unit No. <u>C</u>	Name (Last, First, MI) <u>Hacker, Sawyer</u>	Birth Date <u>M 02 D 23 Y 16</u>	Age <u>2</u>	Position A / B / C / D / E / F		
Address <u>3615 SR 132 Batavia, Oh. 45103</u>	Phone	Sex <u>M</u>	  P-PEDESTRIAN			



From Unit No. <u>D</u>	Name (Last, First, MI)	Birth Date M - D - Y	Age	  P-PEDESTRIAN		
Address	Phone	Sex				

From Unit No. <u>E</u>	Name (Last, First, MI)	Birth Date M - D - Y	Age	  P-PEDESTRIAN		
Address	Phone	Sex				

From Unit No. <u>F</u>	Name (Last, First, MI)	Birth Date M - D - Y	Age	  P-PEDESTRIAN		
Address	Phone	Sex				

From Unit No. <u>G</u>	Name (Last, First, MI)	Birth Date M - D - Y	Age	  P-PEDESTRIAN		
Address	Phone	Sex				

From Unit No. <u>H</u>	Name (Last, First, MI)	Birth Date M - D - Y	Age	  P-PEDESTRIAN		
Address	Phone	Sex				

From Unit No. <u>I</u>	Name (Last, First, MI)	Birth Date M - D - Y	Age	  P-PEDESTRIAN		
Address	Phone	Sex				

Date Report Filed <u>M 06 D 12 Y 18</u>	Desk Officer's Name & Badge # <u>Top Officer #3052</u>
--	---

Driver - Pedestrian - Vehicle Section

Occupant Section

- Restraints**
- 1 Not Used
 - 2 None Available
 - 3 Lap Belt Used
 - 4 Lap/Shoulder Belt Used
 - 5 Shoulder Belt Used
 - 6 Child Safety Seat
 - 7 Air Bag Used
 - 8 Use Not Reported
- Ejection**
- 1 Not Ejected
 - 2 Partial
 - 3 Total
 - 4 Trapped Inside Vehicle

Local Report Number: 0018-00023598

Describes What Happened: Unit #1 was traveling south through the yard of stated residence when unit #1 rolled over throwing both riders from the ATV. Passenger of unit #1 was transported to Anderson mercy as a precaution.

Weather Conditions 1 No Adverse Weather 2 Rain 3 Snow 4 Fog 5 High Wind 6 Other	1	First Harmful Event 1/6 Two MV in Transport 1 Head On 2 Rear-End 3 Backing 4 Sidewipe Meeting 5 Sidewipe Passing 6 Angle	
Road Conditions 1 Dry 2 Wet 3 Snow 4 Ice 5 Dirt/Sand 6 Other	1	One MV in Transport (Collision) 7 Parked 8 Pedestrian 9 Animal 10 Train 11 Pedal Cycle 12 Other Non-MV 13 Fixed Object 14 Other Object	
Light 1 Daylight 2 Dawn 3 Dusk 4 Dark No Lights 5 Dark Lighted 6 Other	1	Non-Collision 15 Fall From or In MV 16 Overturning 17 Other Non-Collision	
Road Contour 1 Straight Level 2 Straight Grade 3 Curve Level 4 Curve Grade	2	Location 1 Intersection 2 Intersection-Related 3 Driveway Access 4 Railroad Crossing 5 Bridge-Passing Over 6 Bridge-Passing Under 7 Non-Intersection 8 Private Property	
Occurrence 1 On Roadway 2 Off Left Side 3 Off Right Side 4 On Opposing Lane of Divided Highway			
Special Area 1 Road Construction/Maintenance Area 2 School Zone			

Type of Unit	# 1	A 32	B	Pre-Crash Actions	A 3	B	Contributing Factor	A 14	B						
Car 1 Sub Compact 2 Compact 3 Mid-Size 4 Full Size	Bus 16 School Bus 17 Church 18 Public	Truck 5 Pickup 6 Panel/Van 7 Straight Truck 8 Straight Truck & Trailer 9 Truck Tractor 10 Tractor & Semi-Trailer 11 Tractor & Double Trailer	Emergency 19 Police Vehicle 20 Fire Truck 21 Ambulance/Rescue	Driver Actions 1 Going Straight 2 Turning Right 3 Turning Left 4 Turning on Red Light 5 U Turn 6 Stopped To Turn 7 Stopped in Traffic 8 Parking/Unparking 9 Parked 10 Backing 11 Passing 12 Changing Lanes 13 Merging/Exiting Ramp 14 Out of Control 15 Swerving 16 Driverless Vehicle 17 Other Driver Action	Pedestrian Actions 18 Crossing in X-Walk 19 Crossing Other than X-Walk 20 Walking in Road (With Traffic) 21 Walking in Road (Against Traffic) 22 Playing in Road 23 Working on Road 24 Entering or Leaving Vehicle in Road 25 Pushing/Working on Vehicle in Road 26 Other in Road 27 On Sidewalk or Shoulder	Driver Error 1 None 2 Failure to Yield 3 Unsafe Speed 4 Following Too Closely or ACDA 5 Ran Red Light 6 Ran Stop or Yield Sign 7 Improper Turn 8 Improper Passing 9 Improper Lane Change 10 Improper Backing 11 Improper Start from Parked Position 12 Stopped or Parked Illegally 13 Left of Center 14 Failure to Control 15 Driver Inattention 16 Drove Off Road Reason Unknown 17 Other Driver Error	Non-Driver Factor 18 Vehicle Defects 19 Load Shifting, Falling, Spilling 20 Pavement Defect 21 Shoulder Defect 22 Debris on Road 23 Downed Traffic Sign/Device 24 Vision Obstruction 25 Animal Actions 26 Pedestrian Actions	Vehicle Defects Code if Contributing Factor is 18	Primary	A	B				
Motorcycle 12 MC up to 350cc 13 MC up to 750cc 14 MC over 751cc 15 Motorized Bicycle	Other 22 Taxi 23 Motor Home 24 Train 25 Farm Vehicle 26 Farm Equipment 27 Snowmobile 28 Construction Equip. 29 Animal W/Rider 30 Animal W/Buggy 31 Bicycle 32 All Others P = Pedestrian	Motorcycle Helmet Use	Traffic Control	A	B	Fixed Object Struck	A	B	Truck Load	A	B	Secondary	A	B	
Speed	Unit	Estimated	Legal	Unit	Driver	Pass	Driver 1 No Controls 2 Stop Sign 3 Yield Sign 4 Traffic Signal 5 Traffic Flashers 6 School Zone 7 Railroad Crossbucks 8 Railroad Flashers 9 Railroad Gates 10 Construction Barricades 11 Police Officer 12 Pavement Markings 13 Other	Pedestrian 14 No Controls 15 Crosswalk Lines 16 Walk/Don't Walk Device	1 None 2 Utility Pole 3 Traffic Sign 4 Bridge/Culvert 5 Guard Rail 6 Fence 7 Tree 8 Shrubbery 9 Curb 10 Ditch 11 Embankment 12 Building 13 Mail Box 14 Construction Barricade 15 Fire Hydrant 16 Other Object	1 Empty 2 Perishable Goods 3 General Freight 4 Metal-heavy Machinery 5 Hazardous Gas 6 Hazardous Liquid 7 Hazardous Solid 8 Radioactive Material	1 Turn Signals 2 Head Lamps 3 Tail Lamps 4 Brakes 5 Steering 6 Tire Blowout 7 Worn or Slick Tires 8 Trailer Equipment Defective 9 Motor Trouble 10 Disabled from Prior Accident 11 Other Defects	Truck Axles	A	B	Tractor Trailer Rigs