

Local Traffic Crash Report

Local Report Number **18-28336**

Report Taken <input type="checkbox"/> Headquarters <input type="checkbox"/> Substation	Total Number of Vehicles and Pedestrians Involved 3	Combined Vehicle and Property Loss (Account for the total of all vehicles and property damaged) <input checked="" type="checkbox"/> Over \$150 <input type="checkbox"/> Under \$150
--	--	--

In County Of Clermont	* Within corporate limits of: (if not, file with correct agency)	Date of Crash M 07 D 14 Y 18	Day Saturday	Time 1100 AM <input type="checkbox"/> PM <input checked="" type="checkbox"/>
------------------------------	--	--	------------------------	--

Crash Occurred On W. Main Street	Within The Intersection Of
--	----------------------------

# Not In Intersection	N	W	E	S	O	(List Nearest Intersecting Street, Milepost, House No.) 457
-----------------------	---	---	---	---	---	---

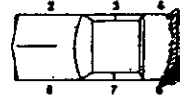
Unit No. 1	No. Of Occupants 1	Operating <input type="checkbox"/> Parked <input checked="" type="checkbox"/> Driverless <input type="checkbox"/> Non-Contact <input type="checkbox"/>	Insurance Co. Or Agent Sonnenberg W.W.U.M
-------------------	---------------------------	--	---

Driver - Pedestrian Name (Last, First, MI) Michael, Harold	Address (No., Street, State, Zip Code) 537 Davis Road Apt. 12 Cincinnati OH 45240
--	---

Phone No.	Birth Date M 11 D 01 Y 42	Age 75	Sex M	State OH	Driver License No. RQ 775464	Occupation Retired
-----------	---	------------------	-----------------	--------------------	--	------------------------------

Owner (If Same As Driver, Write Same) SAMC	Address	Phone
--	---------	-------

Veh. Year 2008	Make Toyota	Model Avalon	Color Black	Style 4Door	State OH	License Plate No. HES 6781	Towing Service	Veh/Ped Dir From N To S
--------------------------	-----------------------	------------------------	-----------------------	-----------------------	--------------------	--------------------------------------	----------------	--

Circle Damage Areas 	9 Top 10 Undercar 11 Load 12 Trailer	Damage Severity <input type="checkbox"/> Non-Functional <input checked="" type="checkbox"/> Functional <input type="checkbox"/> Disabling	Damage Scale <input type="checkbox"/> None <input type="checkbox"/> Light <input checked="" type="checkbox"/> Moderate <input type="checkbox"/> Heavy	Vehicle Disposition <input checked="" type="checkbox"/> Driven Away <input type="checkbox"/> Remained At Scene <input type="checkbox"/> Towed	Fire <input checked="" type="checkbox"/> No Fire <input type="checkbox"/> Fire Due To Crash <input type="checkbox"/> Other Fire
--	---	--	---	--	--

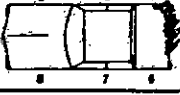
Unit No. 2	No. Of Occupants 1	Operating <input checked="" type="checkbox"/> Parked <input type="checkbox"/> Driverless <input type="checkbox"/> Non-Contact <input type="checkbox"/>	Insurance Co. Or Agent Buckeye State
-------------------	---------------------------	--	--

Driver - Pedestrian Name (Last, First, MI) Lock, Anna	Address (No., Street, State, Zip Code) 2818 Jackson Pike Baraboo, OH 40003
---	--

Phone No.	Birth Date M 07 D 25 Y 63	Age 54	Sex F	State OH	Driver License No. RK 433682	Occupation
-----------	---	------------------	-----------------	--------------------	--	------------

Owner (If Same As Driver, Write Same) SAMC	Address	Phone
--	---------	-------

Veh. Year 2010	Make Ford	Model Edge	Color Red	Style SUV	State OH	License Plate No. THE SAR 6	Towing Service	Veh/Ped Dir From N To S
--------------------------	---------------------	----------------------	---------------------	---------------------	--------------------	---------------------------------------	----------------	--

Circle Damage Areas 	9 Top 10 Undercar 11 Load 12 Trailer	Damage Severity <input type="checkbox"/> Non-Functional <input checked="" type="checkbox"/> Functional <input type="checkbox"/> Disabling	Damage Scale <input type="checkbox"/> None <input type="checkbox"/> Light <input checked="" type="checkbox"/> Moderate <input type="checkbox"/> Heavy	Vehicle Disposition <input checked="" type="checkbox"/> Driven Away <input type="checkbox"/> Remained At Scene <input type="checkbox"/> Towed	Fire <input checked="" type="checkbox"/> No Fire <input type="checkbox"/> Fire Due To Crash <input type="checkbox"/> Other Fire
--	---	--	---	--	--

Driver - Pedestrian - Vehicle Section

Occupant Section

From Unit No.	Name (Last, First, MI)	Birth Date M D Y	Age	Sex	Position					
					A	B	C	D	E	F
C										
D										
E										
F										
G										
H										
I										

Restraints

A	B	C	D	E	F
4	4				

1 Not Used
2 None Available
3 Lap Belt Used
4 Lap/Shoulder Belt Used
5 Shoulder Belt Used
6 Child Safety Seat
7 Air Bag Used
8 Use Not Reported

Ejection

A	B	C	D	E	F
1	1				

1 Not Ejected
2 Partial
3 Total
4 Trapped Inside Vehicle

Date Report Filed M 07 D 14 Y 18	Desk Officer Name & Badge # Det Lindset
--	---

Local Report Number: Describe What Happened Refer To Units By Number

**UNIT 3 STUCK UNIT 1 AND CONTINUED TO STUCK UNIT 2
WHEN UNIT 3 CAME TO A REST.**

Weather Conditions 1 No Adverse Weather 2 Rain 3 Snow 4 Fog 5 High Wind 6 Other	1	First Harmful Event Two MV In Trasport 1 Head On 2 Rear-End 3 Backing 4 Sideswipe Meeting 5 Sideswipe Passing 6 Angle One MV In Trasport (Collision) 7 Parked 8 Pedestrian 9 Animal 10 Train 11 Pedal Cycle 12 Other Non-MV 13 Fixed Object 14 Other Object Non-Collision 15 Fall From or In MV 16 Overturning 17 Other Non-Collision	
Road Conditions 1 Dry 2 Wet 3 Snow 4 Ice 5 Dirt/Sand 6 Other	1	Location 1 Intersection 2 Intersection-Related 3 Driveway Access 4 Railroad Crossing 5 Bridge-Passing Over 6 Bridge-Passing Under 7 Non-Intersection 8 Private Property	
Light 1 Daylight 2 Dawn 3 Dusk 4 Dark No Lights 5 Dark Lighted 6 Other	1		
Road Contour 1 Straight Level 2 Straight Grade 3 Curve Level 4 Curve Grade	1		
Occurence 1 On Roadway 2 Off Left Side 3 Off Right Side 4 On Opposing Lane of Divided Highway	2		
Special Area 1 Road Construction/Maintenance Area 2 School Zone			

Type of Unit Car: 1 Sub-Compact, 2 Compact, 3 Mid-Size, 4 Full Size Truck: 5 Pickup, 6 Panel Van, 7 Straight Truck, 8 Straight Truck & Trailer, 9 Straight Truck, 10 Tractor & Semi-Trailer, 11 Tractor & Double Trailer Motorcycle: 12 MC up to 250cc, 13 MC up to 750cc, 14 MC over 750cc, 15 Motorized Bicycle Bus: 16 School Bus, 17 Church, 18 Public Emergency: 19 Police Vehicle, 20 Fire Truck, 21 Ambulance/Rescue Other: 22 Taxi, 23 Motor Home, 24 Train, 25 Farm Vehicle, 26 Farm Equipment, 27 Snowmobile, 28 Construction Equip., 29 Animal W/ Rider, 30 Animal W/ Buggy, 31 Bicycle, 32 All Others P = Pedestrian	Pre-Crash Actions Driver Actions 1 Going Straight, 2 Turning Right, 3 Turning Left, 4 Turning on Red Light, 5 U-Turn, 6 Stopped To Turn, 7 Stopped in Traffic, 8 Parking/Unparking, 9 Parked, 10 Backing, 11 Passing, 12 Changing Lanes, 13 Merging/Exiting Ramp, 14 Out of Control, 15 Swerving, 16 Driverless Vehicle, 17 Other Driver Action Pedestrian Actions 18 Crossing in X-Walk, 19 Crossing Other than X-Walk, 20 Walking in Road (With Traffic), 21 Walking in Road (Against Traffic), 22 Playing in Road, 23 Working on Road, 24 Entering or Leaving Vehicle, 25 Pushing/Working on Vehicle in Road, 26 Other in Road, 27 On Sidewalk or Shoulder Traffic Control A B 1 1 Fixed Object Struck A B 1 1 Driver 1 No Control, 2 Stop Sign, 3 Yield Sign, 4 Traffic Signal, 5 Traffic Flashers, 6 School Zone, 7 Railroad Crossbucks, 8 Railroad Flatfish, 9 Railroad Gates, 10 Construction Barricades, 11 Police Officer, 12 Pavement Markings, 13 Other Pedestrian 14 No Control, 15 Crosswalk Lines, 16 Walk Don't Walk Device	Contributing Factor A B 1 1 Driver Error 1 None, 2 Failure to Yield, 3 Unsafe Speed, 4 Following Too Closely or AGDA, 5 Ran Red Light, 6 Ran Stop or Yield Sign, 7 Improper Turn, 8 Improper Passing, 9 Improper Lane Change, 10 Improper Backing, 11 Improper Start from Parked Position, 12 Stopped or Parked Illegally, 13 Left of Center, 14 Failure to Control, 15 Driver Inattention, 16 Drove Off Road Reason Unknown, 17 Other Driver Error Truck Load A B 1 1 Truck Axles A B Tractor Trailer Pigs A B	Non-Driver Factor 19 Vehicle Defects, 19 Load-Shifting, Filling, Spilling, 20 Pavement Defect, 21 Shoulder Defect, 22 Debris on Road, 23 Downed Traffic Sign/Device, 24 Vision Obstruction, 25 Animal Actions, 26 Pedestrian Actions Vehicle Defects Code if Contributing Factor is 18 Primary A B Secondary A B 1 Turn Signals, 2 Head Lamps, 3 Tail Lamps, 4 Brakes, 5 Steering, 6 Tire Blowout, 7 Worn or Slack Tires, 8 Trailer Equipment Defective, 9 Motor Trouble, 10 Disabled from Prior Accident, 11 Other Defects
--	---	---	---

Local Traffic Crash Report

Local Report Number **18-28336**

Report Taken <input type="checkbox"/> Headquarters <input type="checkbox"/> Substation	Total Number of Vehicles and Pedestrians Involved 3	Combined Vehicle and Property Loss (Account for the total of all vehicles and property damaged) <input checked="" type="checkbox"/> Over \$150 <input type="checkbox"/> Under \$150			
In County Of Clermont	• Within corporate limits of (If not, file with correct agency)	Date of Crash M 07 D 19 Y 18	Day Saturday	Time 11:20	AM PM
Crash Occurred On W. Main Street		Within The Intersection Of			

If Not In Intersection	N W E S	(List Nearest Intersecting Street, Milepost, House No.) 457						
Unit No. 3	No. Of Occupants 2	Operating <input checked="" type="checkbox"/> Parked <input type="checkbox"/> Driverless <input type="checkbox"/> Non-Contact <input type="checkbox"/>						
Driver - Pedestrian Name (Last, First, MI) Hensley, BERTON, MIKEL		Address (No., Street, State, Zip Code) 3972 SALLY DRIVE WILMINGTON, OHIO 45376						
Phone No.	Birth Date M 07 D 22 Y 88	Age 30	Sex F	State OH	Driver's License No. 5UB21553	Occupation CASHIER		
Owner (If Same As Driver, Write Same) Hensley, NICOLE ANN		Address 308 S. Apple St. GEORGETOWN, OHIO 45124						
Veh. Year 2016	Make MARDA	Model 3	Color WHITE	Style 4 DOOR	State OH	License Plate No. FWR-4532	Towing Service COLINAS	Veh/Ped Dir From N To S

Circle Damage Areas	<p>9 Top 10 Undercar 11 Load 12 Trailer</p>	Damage Severity <input checked="" type="checkbox"/> Non-Functional <input type="checkbox"/> Functional <input type="checkbox"/> Disabling	Damage Scale <input type="checkbox"/> None <input type="checkbox"/> Light <input checked="" type="checkbox"/> Moderate <input type="checkbox"/> Heavy	Vehicle Disposition <input type="checkbox"/> Driven Away <input type="checkbox"/> Remained At Scene <input checked="" type="checkbox"/> Towed	Fire <input checked="" type="checkbox"/> No Fire <input type="checkbox"/> Fire Due To Crash <input type="checkbox"/> Other Fire
---------------------	---	--	---	--	--

Unit No.	No. Of Occupants	Operating <input type="checkbox"/> Parked <input type="checkbox"/> Driverless <input type="checkbox"/> Non-Contact <input type="checkbox"/>
Driver - Pedestrian Name (Last, First, MI)		Address (No., Street, State, Zip Code)
Phone No.	Birth Date	Age
Owner (If Same As Driver, Write Same)		Address
Veh. Year	Make	Model
Color	Style	State
License Plate No.	Towing Service	Veh/Ped Dir

Circle Damage Areas	<p>9 Top 10 Undercar 11 Load 12 Trailer</p>	Damage Severity <input type="checkbox"/> Non-Functional <input type="checkbox"/> Functional <input type="checkbox"/> Disabling	Damage Scale <input type="checkbox"/> None <input type="checkbox"/> Light <input type="checkbox"/> Moderate <input type="checkbox"/> Heavy	Vehicle Disposition <input type="checkbox"/> Driven Away <input type="checkbox"/> Remained At Scene <input type="checkbox"/> Towed	Fire <input type="checkbox"/> No Fire <input type="checkbox"/> Fire Due To Crash <input type="checkbox"/> Other Fire
---------------------	---	---	--	---	---

Driver - Pedestrian - Vehicle Section

Occupant Section

From Unit No.	Name (Last, First, MI)	Birth Date	Age	Sex	Position
C	Hensley, Nicole A.	M 03 D 27 Y 90	28	F	3
D					
E					
F					
G					
H					
I					

Position

A	B	C	D	E	F
---	---	---	---	---	---

Restraints

A	B	C	D	E	F
---	---	---	---	---	---


1 Not Used
2 None Available
3 Lap Belt Used
4 Exp/Shoulder Belt Used
5 Shoulder Belt Used
6 Child Safety Seat
7 Air Bag Used
8 Use Not Reported

Section

A	B	C	D	E	F
---	---	---	---	---	---

1 Not Ejected
2 Partial
3 Total
4 Trapped Inside Vehicle

Local Report Number	Describe What Happened Refer To Units By Number

Weather Conditions 1 No Adverse Weather 2 Rain 3 Snow 4 Fog 5 High Wind 6 Other	First Harmful Event 2 Two MV in Transport 1 Head On 2 Rear-End 3 Backing 4 Sideswipe Meeting 5 Sideswipe Passing 6 Angle One MV in Transport (Collision) 7 Pedestrian 8 Pedestrian 9 Animal 10 Train 11 Pedal Cycle 12 Other Non-MV 13 Fixed Object 14 Other Object Non-Collision 15 Fall From or in MV 16 Overturning 17 Other Non-Collision
Road Conditions 1 Dry 2 Wet 3 Snow 4 Ice 5 Dirt/Sand 6 Other	Location 8 1 Intersection 2 Intersection-Related 3 Driveway Access 4 Railroad Crossing 5 Bridge-Passing Over 6 Bridge-Passing Under 7 Non-Intersection 8 Private Property
Light 1 1 Daylight 2 Dawn 3 Dusk 4 Dark No Lights 5 Dark Lighted 6 Other	
Road Contour 2 1 Straight Level 2 Straight Grade 3 Curve Level 4 Curve Grade	Occurrence 2 1 On Roadway 2 Off Left Side 3 Off Right Side 4 On Opposing Lane of Divided Highway
Special Area 1 Road Construction/Maintenance Area 2 School Zone	SNOW MONTH WITH ARROW 

Type of Unit # 3	A 3	B	Pre-Crash Actions A 1 B	Contributing Factor A 4 B
Car 1 Sub Compact 2 Compact 3 Mid Size 4 Full Size Truck 5 Pickup 6 Panel/Van 7 Straight Truck 8 Straight Truck & Trailer 9 Truck Tractor 10 Tractor & Semi-Trailer 11 Tractor & Double Trailer Motorcycle 12 MC up to 350cc 13 MC up to 750cc 14 MC over 751cc 15 Motorized Bicycle	Bus 16 School Bus 17 Church 18 Public Emergency 19 Police Vehicle 20 Fire Truck 21 Ambulance/Rescue Other 22 Taxi 23 Motor Home 24 Train 25 Farm Vehicle 26 Farm Equipment 27 Snowmobile 28 Construction Equip. 29 Animal W/Rider 30 Animal W/Buggy 31 Bicycle 32 All Others P = Pedestrian	Driver Actions 1 Going Straight 2 Turning Right 3 Turning Left 4 Turning on Red Light 5 U Turn 6 Stopped to Turn 7 Stopped in Traffic 8 Parking/Unparking 9 Parked 10 Backing 11 Passing 12 Changing Lanes 13 Merging/Exiting Ramp 14 Out of Control 15 Swerving 16 Driverless Vehicle 17 Other Driver Action	Pedestrian Actions 18 Crossing in X-Walk 19 Crossing Other than X-Walk 20 Walking in Road (With Traffic) 21 Walking in Road (Against Traffic) 22 Playing in Road 23 Working on Road 24 Entering or Leaving Vehicle in Road 25 Pushing/Working on Vehicle in Road 26 Other in Road 27 On Sidewalk or Shoulder	Driver Error 1 None 2 Failure to Yield 3 Unsafe Speed 4 Following Too Closely or ACDA 5 Ran Red Light 6 Ran Stop or Yield Sign 7 Improper Turn 8 Improper Passing 9 Improper Lane Change 10 Improper Backing 11 Improper Start from Parked Position 12 Stopped or Parked Illegally 13 Left of Center 14 Failure to Control 15 Driver Inattention 16 Drove Off Road Reason Unknown 17 Other Driver Error
Speed Unit Estimated Legal A 10 M.P. B N.P.	Motorcycle Helmet Use Unit Driver Pass A B	Traffic Control A 1 B Driver 1 No Controls 2 Stop Sign 3 Yield Sign 4 Traffic Signal 5 Traffic Flashers 6 School Zone 7 Railroad Crossbucks 8 Railroad Flashers 9 Railroad Gates 10 Construction Barricades 11 Police Officer 12 Pavement Markings 13 Other Pedestrian 14 No Controls 15 Crosswalk Lines 16 Walk/Don't Walk Device	Fixed Object Struck A B 1 None 2 Utility Pole 3 Traffic Sign 4 Bridge/Culvert 5 Guard Rail 6 Fence 7 Tree 8 Scrubbery 9 Curb 10 Ditch 11 Embankment 12 Building 13 Mail Box 14 Construction Barricade 15 Fire Hydrant 16 Other Object	Non-Driver Factor 18 Vehicle Defects 19 Load Shifting, Falling, Spilling 20 Pavement Defect 21 Shoulder Defect 22 Debris on Road 23 Downed Traffic Sign/Device 24 Vision Obstruction 25 Animal Actions 26 Pedestrian Actions Vehicle Defects Code if Contributing Factor is 18 Primary A B Secondary A B 1 Turn Signals 2 Head Lamps 3 Tail Lamps 4 Brakes 5 Steering 6 Tire Blowout 7 Worn or Slick Tires 8 Trailer Equipment Defective 9 Motor Trouble 10 Disabled from Prior Accident 11 Other Defects
Truck Load A 1 B 1 Empty 2 Perishable Goods 3 General Freight 4 Metal/Heavy Machinery 5 Hazardous Gas 6 Hazardous Liquid 7 Hazardous Solid 8 Radioactive Material	Truck Axles A B Tractor Trailer Rigs	Tractor Trailer Rigs A B	Tractor Trailer Rigs A B	Tractor Trailer Rigs A B