

Local Traffic Crash Report

Local Report Number 001800035998

Report Taken <input type="checkbox"/> Headquarters <input type="checkbox"/> Substation	Total Number of Vehicles and Pedestrians Involved 2	Combined Vehicle and Property Loss (Account for the total of all vehicles and property damaged) <input checked="" type="checkbox"/> Over \$150 <input type="checkbox"/> Under \$150
---	---	--

In County Of CLERMONT	Within corporate limits of: (if not, file with correct agency)	Date of Crash M 09 006 Y18	Day Thursday	Time 0939	AM <input type="checkbox"/> PM <input checked="" type="checkbox"/>
---------------------------------	---	--------------------------------------	------------------------	---------------------	--

Crash Occurred On Hospital Drive	Within The Intersection Of
--	----------------------------

If Not In Intersection	N Miles _____ Feet _____	W _____	E _____	S _____	OF	(List Nearest Intersecting Street, Milepost, House No.) 8001
------------------------	-----------------------------	------------	------------	------------	----	--

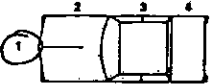
Unit No. 1	No. Of Occupants 1	Operating <input checked="" type="checkbox"/> Parked <input type="checkbox"/> Driverless <input type="checkbox"/> Non-Contact <input type="checkbox"/>	Insurance Co. Or Agent Progressive # 37654380
----------------------	------------------------------	--	---

Driver - Pedestrian Name (Last, First, MI) Carpenter, Faith M.	Address (No., Street, State, Zip Code) 1761 Steward Harbough Rd Williamsburg, Oh. 45176
--	---

Phone No.	Birth Date M 10 0 12 Y99	Age 18	Sex F	State Oh.	Drivers License No. UM757799	Occupation
-----------	------------------------------------	------------------	-----------------	---------------------	--	------------

Owner (If Same As Driver, Write Same) Carpenter, Jon H.	Address 1761 Steward Harbough Rd. Williamsburg, Oh. 45176	Phone
---	---	-------

Veh. Year 2000	Make GMC	Model 3500	Color Blue	Style TK	State Oh.	License Plate No. FSL2018	Towing Service	Veh/Ped Dir From E To W
--------------------------	--------------------	----------------------	----------------------	--------------------	---------------------	-------------------------------------	----------------	--

Circle Damage Areas 	9 Top 10 Undercar 11 Load 12 Trailer	Damage Severity <input checked="" type="checkbox"/> Non-Functional <input type="checkbox"/> Functional <input type="checkbox"/> Disabling	Damage Scale <input checked="" type="checkbox"/> None <input type="checkbox"/> Light <input type="checkbox"/> Moderate <input type="checkbox"/> Heavy	Vehicle Disposition <input checked="" type="checkbox"/> Driven Away <input type="checkbox"/> Remained At Scene <input type="checkbox"/> Towed	Fire <input checked="" type="checkbox"/> No Fire <input type="checkbox"/> Fire Due To Crash <input type="checkbox"/> Other Fire
--	---	--	---	--	--

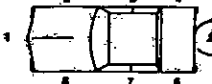
Unit No. 2	No. Of Occupants 1	Operating <input checked="" type="checkbox"/> Parked <input type="checkbox"/> Driverless <input type="checkbox"/> Non-Contact <input type="checkbox"/>	Insurance Co. Or Agent Allstate # 980755547
----------------------	------------------------------	--	---

Driver - Pedestrian Name (Last, First, MI) DREES, Darlene A.	Address (No., Street, State, Zip Code) 4602 Lakeland DR. Apt. 1A Batavia, Oh. 45103.
--	--

Phone No.	Birth Date M 03 0 27 Y66	Age 62	Sex F	State Oh.	Drivers License No. RR445060	Occupation
-----------	------------------------------------	------------------	-----------------	---------------------	--	------------

Owner (If Same As Driver, Write Same) Same	Address	Phone
--	---------	-------


Veh. Year 2010	Make Honda	Model Fit	Color White	Style HB	State Oh.	License Plate No. 6JNS936	Towing Service	Veh/Ped Dir From E To W
--------------------------	----------------------	---------------------	-----------------------	--------------------	---------------------	-------------------------------------	----------------	--


Circle Damage Areas 	9 Top 10 Undercar 11 Load 12 Trailer	Damage Severity <input checked="" type="checkbox"/> Non-Functional <input type="checkbox"/> Functional <input type="checkbox"/> Disabling	Damage Scale <input type="checkbox"/> None <input type="checkbox"/> Light <input type="checkbox"/> Moderate <input type="checkbox"/> Heavy	Vehicle Disposition <input checked="" type="checkbox"/> Driven Away <input type="checkbox"/> Remained At Scene <input type="checkbox"/> Towed	Fire <input checked="" type="checkbox"/> No Fire <input type="checkbox"/> Fire Due To Crash <input type="checkbox"/> Other Fire
--	---	--	--	--	--

Driver - Pedestrian - Vehicle Section

Occupant Section

G	From Unit No.	Name (Last, First, MI)	Birth Date M D Y	Age	Position					
		Address	Phone	Sex	A	B	C	D	E	F

D	From Unit No.	Name (Last, First, MI)	Birth Date M D Y	Age	Position					
		Address	Phone	Sex						

E	From Unit No.	Name (Last, First, MI)	Birth Date M D Y	Age	Position					
		Address	Phone	Sex						

F	From Unit No.	Name (Last, First, MI)	Birth Date M D Y	Age	Position					
		Address	Phone	Sex	P-PEDESTRIAN					

G	From Unit No.	Name (Last, First, MI)	Birth Date M D Y	Age	Restraints					
		Address	Phone	Sex	A	B	C	D	E	F

H	From Unit No.	Name (Last, First, MI)	Birth Date M D Y	Age	Ejection					
		Address	Phone	Sex	<ul style="list-style-type: none"> 1 Not Used 2 None Available 3 Lap Belt Used 4 Lap/Shoulder Belt Used 5 Shoulder Belt Used 6 Child Safety Seat 7 Air Bag Used 8 Use Not Reported 					

I	From Unit No.	Name (Last, First, MI)	Birth Date M D Y	Age	Ejection					
		Address	Phone	Sex	A	B	C	D	E	F

I	From Unit No.	Name (Last, First, MI)	Birth Date M D Y	Age	Ejection					
		Address	Phone	Sex	<ul style="list-style-type: none"> 1 Not Ejected 2 Partial 3 Total 4 Trapped Inside Vehicle 					

Date Report Filed M 09 006 Y18	Desic/Officer's Name & Badge # Tapscott # 3052
--	--

Local Report Number: 001800035998
 Describe What Happened: Unit #1 was pulling through the drive through unit #1
 Refer To Units: By Number
 advised that her foot slipped off the brake and she struck the rear of unit #2
 Both drivers advised that they were not injured.

Weather Conditions 1 No Adverse Weather 2 Rain 3 Snow 4 Fog 5 High Wind 6 Other	1 2	First Harmful Event Two MV In Transport 1 Head On 2 Rear-End 3 Backing 4 Sideswipe Meeting 5 Sideswipe Passing 6 Angle	
Road Conditions 1 Dry 2 Wet 3 Snow 4 Ice 5 Dirt/Sand 6 Other	1	One MV In Transport (Collision) 7 Parked 8 Pedestrian 9 Animal 10 Train 11 Pedal Cycle 12 Other Non-MV 13 Fixed Object 14 Other Object	
Light 1 Daylight 2 Dawn 3 Dusk 4 Dark-No Lights 5 Dark Lighted 6 Other	1	Non-Collision 15 Fall From or In MV 16 Overtaking 17 Other Non-Collision	
Road Contour 1 Straight Level 2 Straight Grade 3 Curve Level 4 Curve Grade	1	Location 1 Intersection 2 Intersection-Related 3 Driveway Access 4 Railroad Crossing 5 Bridge-Passing Over 6 Bridge-Passing Under 7 Non-Intersection 8 Private Property	
Occurrence 1 On Roadway 2 Off Left Side 3 Off Right Side 4 On Opposing Lane of Divided Highway		8	
Special Area 1 Road Construction/Maintenance Area 2 School Zone			

Type of Unit A 1 S 2 B 1	Pre-Crash Actions A 1 B 7	Contributing Factor A 15 B 1	
Car 1 Sub Compact 2 Compact 3 Mid Size 4 Full Size Truck 5 Pickup 6 Panel/Van 7 Straight Truck 8 Straight Truck & Trailer 9 Truck/Tractor 10 Tractor & Semi-Trailer 11 Tractor & Double Trailer Motorcycle 12 MC up to 350cc 13 MC up to 750cc 14 MC over 750cc 15 Motorized Bicycle Bus 16 School Bus 17 Church 18 Public Emergency 19 Police Vehicle 20 Fire Truck 21 Ambulance/Rescue Other 22 Taxi 23 Motor Home 24 Train 25 Farm Vehicle 26 Farm Equipment 27 Snowmobile 28 Construction Equip. 29 Animal W/Driver 30 Animal W/Buggy 31 Bicycle 32 All Others P = Pedestrian	Driver Actions 1 Going Straight 2 Turning Right 3 Turning Left 4 Turning on Red Light 5 U Turn 6 Stopped To Turn 7 Stopped In Traffic 8 Parking/Unparking 9 Parked 10 Backing 11 Passing 12 Changing Lanes 13 Merging/Exiting Ramp 14 Out of Control 15 Swerving 16 Driveway Vehicle 17 Other Driver Action Pedestrian Actions 18 Crossing In X-Walk 19 Crossing Other than X-Walk (With Traffic) 21 Walking In Road (Against Traffic) 22 Playing In Road 23 Working On Road 24 Entering or Leaving Vehicle 25 Pushing/Working on Vehicle In Road 26 Other In Road 27 On Sidewalk or Shoulder Traffic Control A 1 B 1 1 No Controls 2 Stop Sign 3 Yield Sign 4 Traffic Signal 5 Traffic Flashers 6 School Zone 7 Railroad Crossbucks 8 Railroad Flashers 9 Railroad Gates 10 Construction Barricades 11 Police Officer 12 Pavement Markings 13 Other Pedestrian 14 No Controls 15 Crosswalk Lines 16 Warning Signs/Devices	Driver Error 1 None 2 Failure to Yield 3 Unsafe Speed 4 Following Too Closely or ACDA 5 Ran Red Light 6 Ran Stop or Yield Sign 7 Improper Turn 8 Improper Passing 9 Improper Lane Change 10 Improper Backing 11 Improper Start from Parked Position 12 Stopped or Parked Illegally 13 Left of Center 14 Failure to Control 15 Driver Inattention 16 Drove Off Road 17 Reason Unknown 17 Other Driver Error Truck Load A B 1 Empty 2 Perishable Goods 3 General Freight 4 Metal/Heavy Machinery 5 Hazardous Gas 6 Hazardous Liquid 7 Hazardous Solid 8 Radioactive Material Truck Axles A B Tractor Trailer Pigs	Non-Driver Factor 18 Vehicle Defects 19 Load Shifting, Falling, Spilling 20 Pavement Defect 21 Shoulder Defect 22 Debris on Road 23 Downed Traffic Sign/Device 24 Vision Obstruction 25 Animal Actions 26 Pedestrian Actions Vehicle Defects Code: Y Contributing Factor's 18 Primary A B Secondary A B 1 Turn Signals 2 Head Lamps 3 Tail Lamps 4 Brakes 5 Steering 6 Tire Blowout 7 Horn or Sock Ties 8 Trailer Equipment Defective 9 Motor Trouble 10 Disabled from Prior Accident 11 Other Defects
Speed Unit Estimated Legal A 2 B 0 Motorcycle Helmet Use Unit Driver Pass A * B B 1 No Helmet 2 Full Coverage 3 Full Face Cover 4 Other Type Helmet			