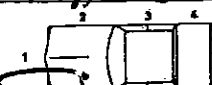
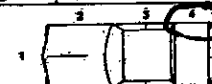
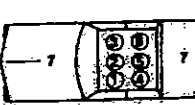



Local Traffic Crash Report

Local Report Number **000180039346**

Report Taken <input type="checkbox"/> Headquarters <input type="checkbox"/> Substation	Total Number of Vehicles and Pedestrians Involved 2	Combined Vehicle and Property Loss (Account for the total of all vehicles and property damaged) <input checked="" type="checkbox"/> Over \$150 <input type="checkbox"/> Under \$150					
In County Of Alameda	• Within corporate limits of: (if not, file with correct agency)	Date of Crash 9 29 18 Day Monday Time 1205 <input type="checkbox"/> AM <input checked="" type="checkbox"/> PM					
Crash Occurred On Private Lot of BMW (Rear Lot)	Within The Intersection Of						
If Not In Intersection 146" (W) N E Miles 0.1 Feet 146" Of OF PARKING LOT CURB (EAST SIDE)	(List Intersecting Street, Airport, House No.)						
Unit No. 1 No. Of Occupants 1	Operating <input checked="" type="checkbox"/> Parked <input type="checkbox"/> Driverless <input type="checkbox"/> Non-Contact <input type="checkbox"/>	Insurance Or Agency ALL STATE #992889014					
Driver - Pedestrian Name (Last, First, MI) BRIDENOR, Kelly R	Address (No., Street, State, Zip Code) 42 LUDY RUN ROAD ANGLIA, OH 45102						
Phone No. 714 241 4444 Birth Date 03 24 1974 Age 44 Sex F State OH Drivers License No. R103528 Occupation Home Maker							
Owner (If Same As Driver, Write Same) COX, BRADISON COX	Address 2191 STATE RT. 125 WOOD ANGLIA OH 45102						
Veh. Year 2001 Make TOYOTA Model TRUCK Color BLU Style 1500 State OH License Plate No. ALL 3550 Towing Service	Veh/Ped Dir From N To S						
Circle Damage Areas 	Damage Severity <input type="checkbox"/> Non-Functional <input checked="" type="checkbox"/> Functional <input type="checkbox"/> Disabling	Damage Scale <input type="checkbox"/> None <input type="checkbox"/> Light <input type="checkbox"/> Moderate <input type="checkbox"/> Heavy					
	Vehicle Disposition <input type="checkbox"/> Driven Away <input checked="" type="checkbox"/> Remained At Scene <input type="checkbox"/> Towed	Fire <input checked="" type="checkbox"/> No Fire <input type="checkbox"/> Fire Due To Crash <input type="checkbox"/> Other Fire					
Unit No. 2 No. Of Occupants 0	Operating <input type="checkbox"/> Parked <input checked="" type="checkbox"/> Driverless <input type="checkbox"/> Non-Contact <input type="checkbox"/>	Insurance Or Agency PROGRESSIVE #921941822					
Driver - Pedestrian Name (Last, First, MI) BRENTNAT, Brooklyn	Address (No., Street, State, Zip Code) 601 S. MAIN STREET GEORGETOWN OH 45121						
Phone 714 241 4444 Birth Date 01 05 1965 Age 53 Sex M State OH Drivers License No. HLB 2508 Occupation							
Owner (If Same As Driver, Write Same) BRENTNAT, Brooklyn	Address 601 S. MAIN STREET GEORGETOWN OH 45121						
Veh. Year 2012 Make FORD Model Taurus Color Gray Style 45 State OH License Plate No. HLB 2508 Towing Service	Veh/Ped Dir From N To S						
Circle Damage Areas 	Damage Severity <input type="checkbox"/> Non-Functional <input checked="" type="checkbox"/> Functional <input type="checkbox"/> Disabling	Damage Scale <input type="checkbox"/> None <input type="checkbox"/> Light <input type="checkbox"/> Moderate <input type="checkbox"/> Heavy					
	Vehicle Disposition <input type="checkbox"/> Driven Away <input checked="" type="checkbox"/> Remained At Scene <input type="checkbox"/> Towed	Fire <input checked="" type="checkbox"/> No Fire <input type="checkbox"/> Fire Due To Crash <input type="checkbox"/> Other Fire					
C From Unit No. 1 Name (Last, First, MI) BRENTNAT, Brooklyn Birth Date 01 05 1965 Age 53 Sex M Address 601 S. MAIN STREET GEORGETOWN OH 45121 Phone 714 241 4444	Position 1 <table border="1"><tr><td>B</td><td>C</td><td>D</td><td>E</td><td>F</td></tr></table>		B	C	D	E	F
B	C	D	E	F			
D From Unit No. 1 Name (Last, First, MI) BRENTNAT, Brooklyn Birth Date 01 05 1965 Age 53 Sex M Address 601 S. MAIN STREET GEORGETOWN OH 45121 Phone 714 241 4444	Position 7 						
E From Unit No. 1 Name (Last, First, MI) BRENTNAT, Brooklyn Birth Date 01 05 1965 Age 53 Sex M Address 601 S. MAIN STREET GEORGETOWN OH 45121 Phone 714 241 4444	Position 1 						
F From Unit No. 1 Name (Last, First, MI) BRENTNAT, Brooklyn Birth Date 01 05 1965 Age 53 Sex M Address 601 S. MAIN STREET GEORGETOWN OH 45121 Phone 714 241 4444	Position 1 <table border="1"><tr><td>B</td><td>C</td><td>D</td><td>E</td><td>F</td></tr></table>		B	C	D	E	F
B	C	D	E	F			
G From Unit No. 1 Name (Last, First, MI) BRENTNAT, Brooklyn Birth Date 01 05 1965 Age 53 Sex M Address 601 S. MAIN STREET GEORGETOWN OH 45121 Phone 714 241 4444	Position 1 <table border="1"><tr><td>B</td><td>C</td><td>D</td><td>E</td><td>F</td></tr></table>		B	C	D	E	F
B	C	D	E	F			
H From Unit No. 1 Name (Last, First, MI) BRENTNAT, Brooklyn Birth Date 01 05 1965 Age 53 Sex M Address 601 S. MAIN STREET GEORGETOWN OH 45121 Phone 714 241 4444	Position 1 <table border="1"><tr><td>B</td><td>C</td><td>D</td><td>E</td><td>F</td></tr></table>		B	C	D	E	F
B	C	D	E	F			
I From Unit No. 1 Name (Last, First, MI) BRENTNAT, Brooklyn Birth Date 01 05 1965 Age 53 Sex M Address 601 S. MAIN STREET GEORGETOWN OH 45121 Phone 714 241 4444	Position 1 <table border="1"><tr><td>B</td><td>C</td><td>D</td><td>E</td><td>F</td></tr></table>		B	C	D	E	F
B	C	D	E	F			
Date Report Filed 9 29 18 District Officer's Name & Badge # Deputy Powers #11008							

Driver - Pedestrian - Vehicle Section

Occupant Section

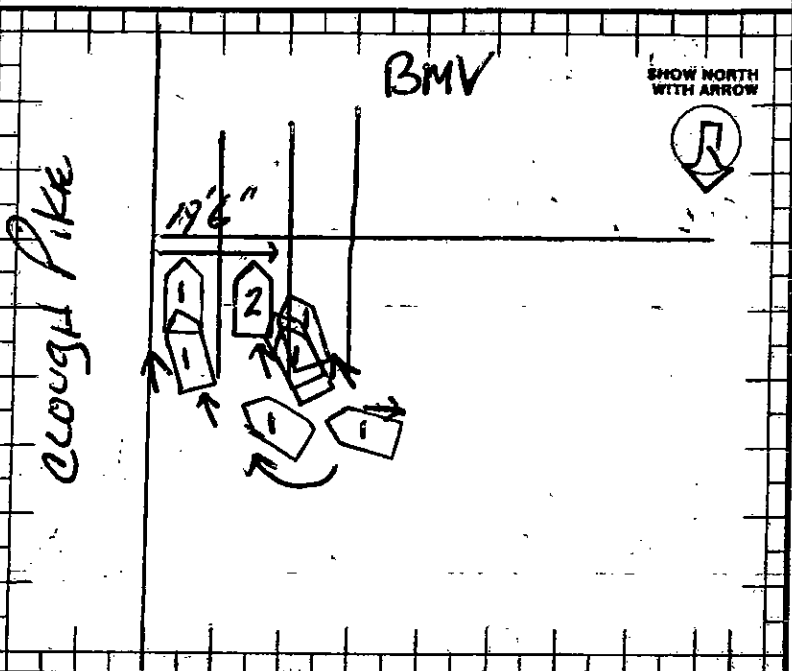
- Restraints**
- 1 Not Used
 - 2 None Available
 - 3 Lap Belt Used
 - 4 Lap/Shoulder Belt Used
 - 5 Shoulder Belt Used
 - 6 Child Safety Seat
 - 7 Air Bag Used
 - 8 Use Not Reported
- Ejection**
- 1 Not Ejected
 - 2 Partial
 - 3 Total
 - 4 Trapped Inside Vehicle

Local Report Number: **000180033846** Describe What Happened: **UNIT 1 STRUCK UNIT 2 WHILE ATTEMPTING TO PARK IN A PARKING SPACE. UNIT 1 THEN PULLED INTO A DIFFERENT PARKING SPACE TO THE LEFT OF UNIT 2.**

UNIT 1 STRUCK UNIT 2 WHILE ATTEMPTING TO PARK IN A PARKING SPACE. UNIT 1 THEN PULLED INTO A DIFFERENT PARKING SPACE TO THE LEFT OF UNIT 2.

Weather Conditions		1
1 No Adverse Weather 2 Rain 3 Snow	4 Fog 5 High Wind 6 Other	
Road Conditions		1
1 Dry 2 Wet 3 Snow	4 Ice 5 Dirt/Sand 6 Other	
Light		1
1 Daylight 2 Dawn 3 Dusk	4 Dark No Lights 5 Dark Lighted 6 Other	
Road Contour		1
1 Straight Level 2 Straight Grade	3 Curve Level 4 Curve Grade	
Occurrence		1
1 On Roadway 2 Off Left Side	3 Off Right Side 4 On Opposing Lane of Divided Highway	
Special Area		
1 Road Construction/Maintenance Area 2 School Zone		

First Harmful Event	4
Two MV In Transport	
1 Head On 2 Rear-End 3 Backing 4 Sideswipe Meeting 5 Sideswipe Passing 6 Angle	
One MV In Transport (Collision)	
7 Parked 8 Pedestrian 9 Animal 10 Train 11 Pedal Cycle 12 Other Non-MV 13 Fixed Object 14 Other Object	
Non-Collision	
15 Fall From or In MV 16 Overturning 17 Other Non-Collision	
Location	
1 Intersection 2 Intersection-Related 3 Driveway Access 4 Railroad Crossing 5 Bridge-Passing Over 6 Bridge-Passing Under 7 Non-Intersection 8 Private Property	



Type of Unit	1	5	2	4
--------------	---	---	---	---

Pre-Crash Actions	2	9
-------------------	---	---

Contributing Factor	A	B
---------------------	---	---

Car	Bus
1 Sub Compact 2 Compact 3 Mid Size 4 Full Size	16 School Bus 17 Church 18 Public
Truck	Emergency
5 Pickup 6 Panel/Van 7 Straight Truck 8 Straight Truck & Trailer 9 Truck/Tractor 10 Tractor & Semi-Trailer 11 Tractor & Double Trailer	19 Police Vehicle 20 Fire Truck 21 Ambulance/Rescue
Motorcycle	Other
12 MC up to 350cc 13 MC up to 750cc 14 MC over 751cc 15 Motorized Bicycle	22 Taxi 23 Motor Home 24 Train 25 Farm Vehicle 26 Farm Equipment 27 Snowmobile 28 Construction Equip. 29 Animal W/Rider 30 Animal W/Buggy 31 Bicycle 32 All Others

Driver Actions	Pedestrian Actions
1 Going Straight 2 Turning Right 3 Turning Left 4 Turning on Red Light 5 U-Turn 6 Stopped To Turn 7 Stopped In Traffic 8 Parking/Unparking 9 Parked 10 Backing 11 Passing 12 Changing Lanes 13 Merging/Exiting Ramp 14 Out of Control 15 Swerving 16 Driverless Vehicle 17 Other Driver Action	18 Crossing In X-Walk 19 Crossing Other than X-Walk 20 Walking In Road (With Traffic) 21 Walking In Road (Against Traffic) 22 Playing In Road 23 Working On Road 24 Entering or Leaving Vehicle 25 Pushing/Working on Vehicle In Road 26 Other In Road 27 On Sidewalk or Shoulder

Driver Error	Non-Driver Factor
1 None 2 Failure to Yield 3 Unsafe Speed 4 Following Too Closely or ACCA 5 Ran Red Light 6 Ran Stop or Yield Sign 7 Improper Turn 8 Improper Passing 9 Improper Lane Change 10 Improper Backing 11 Improper Start from Parked Position 12 Stopped or Parked Illegally 13 Left of Center 14 Failure to Control 15 Driver Inattention 16 Drove Off Road 17 Reason Unknown 17 Other Driver Error	18 Vehicle Defects 19 Load Shifting, Falling, Spilling 20 Pavement Defect 21 Shoulder Defect 22 Debris on Road 23 Downed Traffic Sign/Device 24 Vision Obstruction 25 Animal Actions 26 Pedestrian Actions

Speed			Motorcycle Helmet Use		
Unit	Estimated	Legal	Unit	Driver	Pass
A	1		A		
B			B		

Traffic Control	Fixed Object	A	B
1 None 2 Sign 3 Yield Sign 4 Traffic Signal 5 Traffic Flashers 6 School Zone 7 Railroad Crossbucks 8 Railroad Flashers 9 Railroad Gates 10 Construction Barricades 11 Police Officer 12 Pavement Markings 13 Other	1 None 2 Utility Pole 3 Traffic Sign 4 Bridge/Culvert 5 Guard Rail 6 Fence 7 Tree 8 Strawberry 9 Car 10 Ditch 11 Embankment 12 Building 13 Mail Box 14 Construction Barricade 15 Fire Hydrant 16 Other Object		

Truck Load	A	B
1 Empty 2 Perishable Goods 3 General Freight 4 Metal Heavy Machinery 5 Hazardous Gas 6 Hazardous Liquid 7 Hazardous Solid 8 Radioactive Material		
Truck Axles	A	B
1 Tractor 2 Trailer 3 Rig		

Vehicle Defects	
Code if Contributing Factor is 18	
Primary	A B
Secondary	A B

1 No Helmet
2 Full Coverage
3 Full Facial Cover
4 Other Type Helmet

14 No Controls
15 Crosswalk Lines
16 Walkway Markings

1 Turn Signals
2 Head Lamps
3 Tail Lamps
4 Brakes
5 Steering
6 Tire Blowout
7 Worn or Slack Tires
8 Trailer Equipment Defective
9 Motor Trouble
10 Disabled from Prior Accident
11 Other Defects