

Local Traffic Crash Report

Local Report Number **18-40535**

Report Taken <input type="checkbox"/> Headquarters <input type="checkbox"/> Substation	Total Number of Vehicles and Pedestrians Involved 3	Combined Vehicle and Property Loss (Account for the total of all vehicles and property damaged) <input checked="" type="checkbox"/> Over \$150 <input type="checkbox"/> Under \$150
--	--	---

In County Of Vermont	• Within corporate limits of: (if not, file with correct agency)	Date of Crash 10-7-18 Day Sunday Time 1200 AM <input type="checkbox"/> PM <input checked="" type="checkbox"/>
-----------------------------	--	--

Crash Occurred On Glenn Parkway	Within The Intersection Of
--	----------------------------

If Not In Intersection	(List Nearest Intersecting Street, Milepost, House No.) 2010
------------------------	---

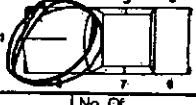
Unit No. 1	No. Of Occupants	Operating <input checked="" type="checkbox"/> Parked <input type="checkbox"/> Driverless <input type="checkbox"/> Non-Contact <input type="checkbox"/>	Insurance Co. Or Agent State Farm 976-2528 F0735
-------------------	------------------	--	---

Driver - Pedestrian Name (Last, First, MI)	Address (No., Street, State, Zip Code)
--	--

Phone No.	Birth Date	Age	Sex	State	Drivers License No.	Occupation
-----------	------------	-----	-----	-------	---------------------	------------

Owner (If Same As Driver, Write Same)	Address	Phone
---------------------------------------	---------	-------

Veh. Year 2007	Make Honda	Model Civic	Color Gold	Style 4DR	State OH	License Plate No. HL5504	Towing Service Milford Towing	Veh/Ped Dir From W To E
-----------------------	-------------------	--------------------	-------------------	------------------	-----------------	---------------------------------	--------------------------------------	---------------------------------------

Circle Damage Areas 	9 Top 10 Undercar 11 Load 12 Trailer	Damage Severity <input type="checkbox"/> Non-Functional <input type="checkbox"/> Functional <input checked="" type="checkbox"/> Disabling	Damage Scale <input type="checkbox"/> None <input type="checkbox"/> Light <input type="checkbox"/> Moderate <input checked="" type="checkbox"/> Heavy	Vehicle Disposition <input type="checkbox"/> Driven Away <input type="checkbox"/> Remained At Scene <input checked="" type="checkbox"/> Towed	Fire <input checked="" type="checkbox"/> No Fire <input type="checkbox"/> Fire Due To Crash <input type="checkbox"/> Other Fire
---	---	--	---	--	--

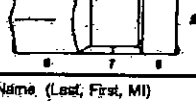
Unit No. 2	No. Of Occupants 0	Operating <input type="checkbox"/> Parked <input checked="" type="checkbox"/> Driverless <input type="checkbox"/> Non-Contact <input type="checkbox"/>	Insurance Co. Or Agent
-------------------	---------------------------	--	------------------------

Driver - Pedestrian Name (Last, First, MI)	Address (No., Street, State, Zip Code)
--	--

Phone No.	Birth Date	Age	Sex	State	Drivers License No.	Occupation
-----------	------------	-----	-----	-------	---------------------	------------

Owner (If Same As Driver, Write Same)	Address	Phone
---------------------------------------	---------	-------

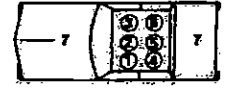
Veh. Year	Make Eger Advantage	Model 2010 Glenn Parkway	Color White	Style Trailer	State OH	License Plate No. 45103	Towing Service	Veh/Ped Dir From To
-----------	----------------------------	---------------------------------	--------------------	----------------------	-----------------	--------------------------------	----------------	---------------------

Circle Damage Areas 	9 Top 10 Undercar 11 Load 12 Trailer	Damage Severity <input checked="" type="checkbox"/> Non-Functional <input type="checkbox"/> Functional <input type="checkbox"/> Disabling	Damage Scale <input checked="" type="checkbox"/> None <input type="checkbox"/> Light <input type="checkbox"/> Moderate <input type="checkbox"/> Heavy	Vehicle Disposition <input type="checkbox"/> Driven Away <input checked="" type="checkbox"/> Remained At Scene <input type="checkbox"/> Towed	Fire <input checked="" type="checkbox"/> No Fire <input type="checkbox"/> Fire Due To Crash <input type="checkbox"/> Other Fire
---	---	--	---	--	--

Driver - Pedestrian - Vehicle Section

Occupant Section

From Unit No.	Name (Last, First, MI)	Address	Birth Date M D Y	Age	Sex	Position					
						A	B	C	D	E	F
C											
D											
E											
F											
G											
H											
I											



- P-PEDESTRIAN**
- Restraints
- | | | | | | |
|---|---|---|---|---|---|
| A | B | C | D | E | F |
|---|---|---|---|---|---|
- 1 Not Used
 - 2 None Available
 - 3 Lap Belt Used
 - 4 Lap/Shoulder Belt Used
 - 5 Shoulder Belt Used
 - 6 Child Safety Seat
 - 7 Air Bag Used
 - 8 Use Not Reported


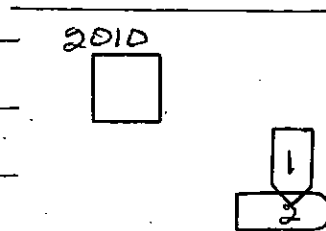
- Ejection
- | | | | | | |
|---|---|---|---|---|---|
| A | B | C | D | E | F |
|---|---|---|---|---|---|
- 1 Not Ejected
 - 2 Partial
 - 3 Total
 - 4 Trapped Inside Vehicle

Date Report Filed 10-7-18	Dept/Officer's Name & Badge # Dep-W BREWER #2055
----------------------------------	---

Local Report Number
18-40518

Describe What Happened
Refer To Units
By Number

Unit #1 struck Unit #2 that was tractor trailer that was not attached to a power Unit.
Unit #1 was a stolen vehicle. Driver of Unit #1 left the scene of accident

Weather Conditions 1 No Adverse Weather 2 Rain 3 Snow 4 Fog 5 High Wind 6 Other		First Harmful Event 1 Head On 2 Rear-End 3 Backing 4 Sideswipe Meeting 5 Sideswipe Passing 6 Angle 7 Parked 8 Pedestrian 9 Animal 10 Train 11 Pedal Cycle 12 Other Non-MV 13 Fixed Object 14 Other Object Non-Collision 15 Fall From or In MV 16 Overtaking 17 Other Non-Collision	SHOW NORTH WITH ARROW  Glenn Parkway Borman Dr 2010 
Road Conditions 1 Dry 2 Wet 3 Snow 4 Ice 5 Dirt/Sand 6 Other		One MV In Transport (Collision) 7 Parked 8 Pedestrian 9 Animal 10 Train 11 Pedal Cycle 12 Other Non-MV 13 Fixed Object 14 Other Object Non-Collision 15 Fall From or In MV 16 Overtaking 17 Other Non-Collision	
Light 1 Daylight 2 Dawn 3 Dusk 4 Dark-No.Lights 5 Dark Lighted 6 Other		Location 1 Intersection 2 Intersection-Related 3 Driveway Access 4 Railroad Crossing 5 Bridge-Passing Over 6 Bridge-Passing Under 7 Non-Intersection 8 Private Property	
Road Contour 1 Straight Level 2 Straight Grade 3 Curve Level 4 Curve Grade			
Occurrence 1 On Roadway 2 Off Left Side 3 Off Right Side 4 On Opposing Lane of Divided Highway			
Special Area 1 Road Construction/Maintenance Area 2 School Zone			

Type of Unit	A 2	B 32	Pre-Crash Actions	A 1	B 9	Contributing Factor	A 14	B 1
Car 1 Sub Compact 2 Compact 3 Mid Size 4 Full Size Truck 5 Pickup 6 Panel Van 7 Straight Truck 8 Straight Truck & Trailer 9 Truck Tractor 10 Tractor & Semi Trailer 11 Tractor & Double Trailer Motorcycle 12 MC up to 350cc 13 MC up to 750cc 14 MC over 750cc 15 Motorized Bicycle	Bus 16 School Bus 17 Church 18 Public Emergency 19 Police Vehicle 20 Fire Truck 21 Ambulance/Rescue Other 22 Taxi 23 Motor Home 24 Train 25 Farm Vehicle 26 Farm Equipment 27 Snowmobile 28 Construction Equip. 29 Animal W/ Rider 30 Animal W/ Buggy 31 Bicycle 32 All Others P = Pedestrian	Driver Actions 1 Going Straight 2 Turning Right 3 Turning Left 4 Turning on Red Light 5 U-Turn 6 Stopped To Turn 7 Stopped In Traffic 8 Parking/Unparking 9 Parked 10 Backing 11 Passing 12 Changing Lanes 13 Merging/Exiting Ramp 14 Out of Control 15 Swerving 16 Driverless Vehicle 17 Other Driver Action	Pedestrian Actions 18 Crossing In X-Walk 19 Crossing Other than X-Walk (With Traffic) 20 Walking In Road 21 Walking In Road (Against Traffic) 22 Playing In Road 23 Working On Road 24 Entering or Leaving Vehicle 25 Pushing/Working on Vehicle In Road 26 Other In Road 27 On Side Walk or Shoulder	Driver Error 1 None 2 Failure to Yield 3 Unsafe Speed 4 Following Too Closely or ACDA 5 Ran Red Light 6 Ran Stop or Yield Sign 7 Improper Turn 8 Improper Passing 9 Improper Lane Change 10 Improper Backing 11 Improper Start from Parked Position 12 Stopped or Parked Illegally 13 Left of Center 14 Failure to Control 15 Driver Inattention 16 Drove Off Road Reason Unknown 17 Other Driver Error	Non-Driver Factor 18 Vehicle Defects 19 Load Shifting, Falling, Spilling 20 Pavement Defect 21 Shoulder Defect 22 Debris on Road 23 Downed Traffic Sign/Device 24 Vision Obstruction 25 Animal Actions 26 Pedestrian Actions	Vehicle Defects Code: # Contributing Factor's 18 Primary A B Secondary A B	Truck Load 1 Empty 2 Perishable Goods 3 General Freight 4 Metal/Heavy Machinery 5 Hazardous Gas 6 Hazardous Liquid 7 Hazardous Solid 8 Radioactive Material	Truck Axles 1 Turn Signals 2 Head Lamps 3 Tail Lamps 4 Brakes 5 Steering 6 Tire Blowout 7 Horn or Slick Tires 8 Trailer Equipment Defective 9 Motor Trouble 10 Disabled from Prior Accident 11 Other Defects
Speed Unit Estimated Legal A Unk B 0		Motorcycle Helmet Use Unit Driver Pass A X B B		Traffic Control A B 1 None 2 Stop Sign 3 Yield Sign 4 Traffic Signal 5 Traffic Flashers 6 School Zone 7 Railroad Crossbucks 8 Railroad Flashers 9 Railroad Gates 10 Construction Barricades 11 Police Officer 12 Pavement Markings 13 Other	Fixed Object Struck A B 1 None 2 Utility Pole 3 Traffic Sign 4 Bridge/Culvert 5 Guard Rail 6 Fence 7 Tree 8 Scrubbery 9 Curb 10 Ditch 11 Embankment 12 Building 13 Mail Box 14 Construction Barricade 15 Fire Hydrant 16 Other Object	Tractor Trailer Rig A B		
Speed 1 No Helmet 3 Full Facial Cover		Motorcycle Helmet Use 2 Full Coverage 4 Other Type Helmet		Driver 1 No Controls 2 Stop Sign 3 Yield Sign 4 Traffic Signal 5 Traffic Flashers 6 School Zone 7 Railroad Crossbucks 8 Railroad Flashers 9 Railroad Gates 10 Construction Barricades 11 Police Officer 12 Pavement Markings 13 Other	Pedestrian 14 No Controls 15 Crosswalk Lines 16 Warning/Marking Device			