

Local Traffic Crash Report

Local Report Number 18-47668

Report Taken <input type="checkbox"/> Headquarters <input type="checkbox"/> Substation	Total Number of Vehicles and Pedestrians Involved <u>2 Vehicles</u>	Combined Vehicle and Property Loss (Account for the total of all vehicles and property damaged) <input type="checkbox"/> Over \$150 <input checked="" type="checkbox"/> Under \$150
--	--	--

In County Of <u>Clermont</u>	• Within corporate limits of: (if not, file with correct agency)	Date of Crash <u>M 12 D 01 Y 18</u>	Day <u>Friday</u>	Time <u>2035</u>	AM <input type="checkbox"/> PM <input checked="" type="checkbox"/>
---------------------------------	---	--	----------------------	---------------------	--

Crash Occurred On <u>2025 Sports Dr</u>	Within The Intersection Of
--	----------------------------

If Not In Intersection Miles <u>500</u> Feet <u>W</u> <u>S</u> of <u>Taylor Rd</u> (List Nearest Intersecting Street, Milepost, House No.)
--


Unit No. <u>1</u>	No. Of Occupants <u>1</u>	Operating <input checked="" type="checkbox"/> Parked <input type="checkbox"/> Driverless <input type="checkbox"/> Non-Contact <input type="checkbox"/>	Insurance Co. <u>Policy # PHPK1379850</u> Or Agent <u>Philadelphia Indemnity</u>
-------------------	---------------------------	--	---

Driver - Pedestrian Name (Last, First, MI) <u>Brogan Robert</u>	Address (No., Street, State, Zip Code) <u>9576 Main St Cincinnati OH 45242</u>
--	---

Phone No. <u>9</u>	Birth Date <u>M 08 D 28 Y 44</u>	Age <u>74</u>	Sex <u>M</u>	State <u>OH</u>	Drivers License No. <u>RL150969</u>	Occupation <u>Merchant Security</u>
--------------------	-------------------------------------	------------------	-----------------	--------------------	--	--

Owner (If Same As Driver, Write Same) <u>Merchant Security</u>	Address <u>9576 Main St Cincinnati OH 45242</u>
---	--

Veh. Year <u>2012</u>	Make <u>Toyota</u>	Model <u>Corolla</u>	Color <u>White</u>	Style <u>4Dr</u>	State <u>OH</u>	License Plate No. <u>GBL 3570</u>	Towing Service	Veh/Ped Dir From To
--------------------------	-----------------------	-------------------------	-----------------------	---------------------	--------------------	--------------------------------------	----------------	------------------------

Circle Damage Areas 	9 Top 10 Undercar 11 Load 12 Trailer	Damage Severity <input type="checkbox"/> Non-Functional <input checked="" type="checkbox"/> Functional <input type="checkbox"/> Disabling	Damage Scale <input type="checkbox"/> None <input checked="" type="checkbox"/> Light <input type="checkbox"/> Moderate <input type="checkbox"/> Heavy	Vehicle Disposition <input checked="" type="checkbox"/> Driven Away <input type="checkbox"/> Remained At Scene <input type="checkbox"/> Towed	Fire <input checked="" type="checkbox"/> No Fire <input type="checkbox"/> Fire Due To Crash <input type="checkbox"/> Other Fire
--	---	--	---	--	--


Unit No. <u>2</u>	No. Of Occupants <u>0</u>	Operating <input type="checkbox"/> Parked <input checked="" type="checkbox"/> Driverless <input type="checkbox"/> Non-Contact <input type="checkbox"/>	Insurance Co. <u>Progressive 40619559-8</u> Or Agent
-------------------	---------------------------	--	---

Driver - Pedestrian Name (Last, First, MI) <u>Melanie Trumble</u>	Address (No., Street, State, Zip Code) <u>2574 Lucas Rd Hamersville OH 45130</u>
--	---

Phone No. <u>9</u>	Birth Date <u>M 09 D 26 Y 79</u>	Age <u>39</u>	Sex <u>F</u>	State <u>OH</u>	Drivers License No. <u>RL990706</u>	Occupation
--------------------	-------------------------------------	------------------	-----------------	--------------------	--	------------

Owner (If Same As Driver, Write Same) <u>Arthur Trumble</u>	Address <u>2574 Lucas Rd Hamersville OH 45130</u>
--	--

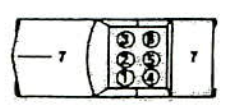
Veh. Year <u>2007</u>	Make <u>Nissan</u>	Model <u>Versa</u>	Color <u>Black</u>	Style <u>4Dr</u>	State <u>OH</u>	License Plate No. <u>FNL 8415</u>	Towing Service	Veh/Ped Dir From To
--------------------------	-----------------------	-----------------------	-----------------------	---------------------	--------------------	--------------------------------------	----------------	------------------------

Circle Damage Areas 	9 Top 10 Undercar 11 Load 12 Trailer	Damage Severity <input type="checkbox"/> Non-Functional <input checked="" type="checkbox"/> Functional <input type="checkbox"/> Disabling	Damage Scale <input type="checkbox"/> None <input checked="" type="checkbox"/> Light <input type="checkbox"/> Moderate <input type="checkbox"/> Heavy	Vehicle Disposition <input checked="" type="checkbox"/> Driven Away <input type="checkbox"/> Remained At Scene <input type="checkbox"/> Towed	Fire <input checked="" type="checkbox"/> No Fire <input type="checkbox"/> Fire Due To Crash <input type="checkbox"/> Other Fire
--	---	--	---	--	--

Driver - Pedestrian - Vehicle Section

Occupant Section

From Unit No.	Name (Last, First, MI)	Address	Birth Date M D Y	Age	Sex	Position					
						A	B	C	D	E	F
C											
D											
E											
F											
G											
H											
I											



P-PEDESTRIAN

Restraints					
A	B	C	D	E	F

- 1 Not Used
- 2 None Available
- 3 Lap Belt Used
- 4 Lap/Shoulder Belt Used
- 5 Shoulder Belt Used
- 6 Child Safety Seat
- 7 Air Bag Used
- 8 Use Not Reported

Ejection					
A	B	C	D	E	F

- 1 Not Ejected
- 2 Partial
- 3 Total
- 4 Trapped Inside Vehicle

Date Report Filed <u>M 12 D 1 Y 18</u>	Desk Officer's Name & Badge # <u>Dep Curless # 11623</u>
---	---

Local Report Number

18-47668

Describe What Happened

Refer To Units
By Number

Unit 1 pulled into the parking lot to check

building as unit 1 was backing up unit 1 struck a parked
and unoccupied unit 2

Weather Conditions 1 No Adverse Weather 2 Rain 3 Snow 4 Fog 5 High Wind 6 Other	2	First Harmful Event 7 Two MV In Trasport 1 Head On 2 Rear-End 3 Backing 4 Sideswipe Meeting 5 Sideswipe Passing 6 Angle		SHOW NORTH WITH ARROW
Road Conditions 1 Dry 2 Wet 3 Snow 4 Ice 5 Dirt/Sand 6 Other	2	One MV In Trasport (Collision) 7 Parked 8 Pedestrian 9 Animal 10 Train 11 Pedal Cycle 12 Other Non-MV 13 Fixed Object 14 Other Object		
Light 1 Daylight 2 Dawn 3 Dusk 4 Dark No Lights 5 Dark Lighted 6 Other	5	Non-Collision 15 Fall From or In MV 16 Overturning 17 Other Non-Collision		
Road Contour 1 Straight Level 2 Straight Grade 3 Curve Level 4 Curve Grade	1	Location 8 1 Intersection 2 Intersection-Related 3 Driveway Access 4 Railroad Crossing 5 Bridge-Passing Over 6 Bridge-Passing Under 7 Non Intersection 8 Private Property		
Occurence 1 On Roadway 2 Off Left Side 3 Off Right Side 4 On Opposing Lane of Divided Highway				
Special Area 1 Road Construction/Maintenance Area 2 School Zone				

Type of Unit	# 1	A 1	B 2	1	Pre-Crash Actions	A 10	B 16	Contributing Factor	A 10	B 1	
Car 1 Sub Compact 2 Compact 3 Mid-Size 4 Full Size	Bus 16 School Bus 17 Church 18 Public	Truck 5 Pickup 6 Panel/Van 7 Straight Truck 8 Straight Truck & Trailer 9 Truck Tractor 10 Tractor & Semi-Trailer 11 Tractor & Double Trailer	Emergency 19 Police Vehicle 20 Fire Truck 21 Ambulance/Rescue	Motorcycle 12 MC up to 350cc 13 MC up to 750cc 14 MC over 751cc 15 Motorized Bicycle	Other 22 Taxi 23 Motor Home 24 Train 25 Farm Vehicle 26 Farm Equipment 27 Snowmobile 28 Construction Equip. 29 Animal W/Slider 30 Animal W/Suggy 31 Bicycle 32 All Others P = Pedestrian	Driver Actions 1 Going Straight 2 Turning Right 3 Turning Left 4 Turning on Red Light 5 U-Turn 6 Stopped To Turn 7 Stopped in Traffic 8 Parking/Unparking 9 Parked 10 Backing 11 Passing 12 Changing Lanes 13 Merging/Exiting Ramp 14 Out of Control 15 Swerving 16 Driverless Vehicle 17 Other Driver Action	Pedestrian Actions 18 Crossing in X-Walk 19 Crossing Other than X-Walk 20 Walking in Road (With Traffic) 21 Walking in Road (Against Traffic) 22 Playing in Road 23 Working On Road 24 Entering or Leaving Vehicle 25 Pushing/Working on Vehicle in Road 26 Other in Road 27 On Sidewalk or Shoulder	Driver Error 1 None 2 Failure to Yield 3 Unsafe Speed 4 Following Too Closely or ACDA 5 Ran Red Light 6 Ran Stop or Yield Sign 7 Improper Turn 8 Improper Passing 9 Improper Lane Change 10 Improper Backing 11 Improper Start from Parked Position 12 Stopped or Parked Illegally 13 Left of Center 14 Failure to Control 15 Driver Inattention 16 Drove Off Road Reason Unknown 17 Other Driver Error	Non-Driver Factor 18 Vehicle Defects 19 Load Shifting, Failing, Spilling 20 Pavement Defect 21 Shoulder Defect 22 Debris on Road 23 Downed Traffic Sign/Device 24 Vision Obstruction 25 Animal Actions 26 Pedestrian Actions	Vehicle Defects Code if Contributing Factor is 18 Primary A B Secondary A B	
Speed	Unit	Estimated	Legal	Unit	Driver	Pass	Truck Load 1 Empty 2 Perishable Goods 3 General Freight 4 Metal/Heavy Machinery 5 Hazardous Gas 6 Hazardous Liquid 7 Hazardous Solid 8 Radioactive Material	Truck Axes A B Tractor Trailer Rigs	Driver 1 No Controls 2 Stop Sign 3 Yield Sign 4 Traffic Signal 5 Traffic Flashers 6 School Zone 7 Railroad Crossbucks 8 Railroad Flashers 9 Railroad Gates 10 Construction Barricades 11 Police Officer 12 Pavement Markings 13 Other	Fixed Object Struck 1 None 2 Utility Pole 3 Traffic Sign 4 Bridge/Culvert 5 Guard Rail 6 Fence 7 Tree 8 Shrubbery 9 Curb 10 Ditch 11 Embankment 12 Building 13 Mail Box 14 Construction Barricade 15 Fire Hydrant 16 Other Object	Pedestrian 14 No Controls 15 Crosswalk Lines 16 Wheelchair/Walk Device