

# TRAFFIC CRASH REPORT

\*DENOTES MANDATORY FIELD FOR SUPPLEMENT REPORT

LOCAL REPORT NUMBER\*

10002190005747

PHOTOS TAKEN  
 SECONDARY CRASH  
 PRIVATE PROPERTY

LOCAL INFORMATION  
 REPORTING AGENCY NAME\* *Clermont County Sheriff's Office* NCIC\* *01300*

HIT/SKIP  
 1 - SOLVED  
 2 - UNSOLVED  
 NUMBER OF UNITS *2*  
 UNIT IN ERROR  
 98 - ANIMAL  
 99 - UNKNOWN  
*02*

COUNTY\* *13* LOCALITY\* *3*  
 1 - CITY  
 2 - VILLAGE  
 3 - TOWNSHIP

LOCATION: CITY, VILLAGE, TOWNSHIP\*  
*Stonelick Township*

CRASH DATE / TIME\*  
*02/13/19 0843*

CRASH SEVERITY  
 1 - FATAL  
 2 - SERIOUS INJURY SUSPECTED  
 3 - MINOR INJURY SUSPECTED  
 4 - INJURY POSSIBLE  
 5 - PROPERTY DAMAGE ONLY  
*5*

ROUTE TYPE *CR* ROUTE NUMBER PREFIX  
 1 - NORTH  
 2 - SOUTH  
 3 - EAST  
 4 - WEST

LOCATION ROAD NAME  
*Weaver Rd*

ROAD TYPE  
*RD*

LATITUDE DECIMAL DEGREES  
*39.163049*

ROUTE TYPE ROUTE NUMBER PREFIX  
 1 - NORTH  
 2 - SOUTH  
 3 - EAST  
 4 - WEST

REFERENCE ROAD NAME (ROAD, MILEPOST, HOUSE #)  
*Newtownsville Hutchinson Rd*

ROAD TYPE  
*R.D.*

LONGITUDE DECIMAL DEGREES  
*-84.093296*

REFERENCE POINT  
 1 - INTERSECTION  
 2 - MILE POST  
 3 - HOUSE #  
*1*

ROUTE TYPE  
 IR - INTERSTATE ROUTE (TP)  
 US - FEDERAL US ROUTE  
 SR - STATE ROUTE

ROAD TYPE  
 AL - ALLEY HW - HIGHWAY RD - ROAD  
 AV - AVENUE LA - LANE SQ - SQUARE  
 BL - BOULEVARD MP - MILEPOST ST - STREET  
 CR - CIRCLE OV - OVAL TE - TERRACE

INTERSECTION RELATED  
 WITHIN INTERSECTION OR ON APPROACH  
 WITHIN INTERCHANGE AREA NUMBER OF APPROACHES

DISTANCE FROM REFERENCE  
*2.0*

ROUTE TYPE  
 CR - NUMBERED COUNTY ROUTE  
 TR - NUMBERED TOWNSHIP ROUTE

ROAD TYPE  
 CT - COURT PK - PARKWAY TL - TRAIL  
 DR - DRIVE PI - PIKE WA - WAY  
 HE - HEIGHTS PL - PLACE

ROADWAY  
 ROADWAY DIVIDED

LOCATION OF FIRST HARMFUL EVENT  
 1 - ON ROADWAY  
 2 - ON SHOULDER  
 3 - IN MEDIAN  
 4 - ON ROADSIDE  
 5 - ON GORE  
 6 - OUTSIDE TRAFFIC WAY  
 7 - ON RAMP  
 8 - OFF RAMP

MANNER OF CRASH COLLISION/IMPACT  
 1 - NOT COLLISION BETWEEN TWO MOTOR VEHICLES IN TRANSPORT  
 2 - REAR-END  
 3 - HEAD-ON  
 4 - REAR-TO-REAR  
 5 - BACKING  
 6 - ANGLE  
 7 - SIDESWIPE, SAME DIRECTION  
 8 - SIDESWIPE, OPPOSITE DIRECTION  
 9 - OTHER / UNKNOWN  
*2*

DIRECTION OF TRAVEL  
 1 - NORTH  
 2 - SOUTH  
 3 - EAST  
 4 - WEST  
*4*

MEDIAN TYPE  
 1 - DIVIDED FLUSH MEDIAN (<4 FEET)  
 2 - DIVIDED FLUSH MEDIAN (>4 FEET)  
 3 - DIVIDED, DEPRESSED MEDIAN  
 4 - DIVIDED, RAISED MEDIAN (ANYTYPE)  
 9 - OTHER/UNKNOWN

WORK ZONE RELATED  
 WORKERS PRESENT  
 LAW ENFORCEMENT PRESENT  
 ACTIVE SCHOOL ZONE

WORK ZONE TYPE  
 1 - LANE CLOSURE  
 2 - LANE SHIFT/CROSSOVER  
 3 - WORK ON SHOULDER OR MEDIAN  
 4 - INTERMITTENT OR MOVING WORK  
 5 - OTHER

LOCATION OF CRASH IN WORK ZONE  
 1 - BEFORE THE 1ST WORK ZONE WARNING SIGN  
 2 - ADVANCE WARNING AREA  
 3 - TRANSITION AREA  
 4 - ACTIVITY AREA  
 5 - TERMINATION AREA

CONTOUR  
 1 - STRAIGHT LEVEL  
 2 - STRAIGHT GRADE  
 3 - CURVE LEVEL  
 4 - CURVE GRADE  
 9 - OTHER/UNKNOWN  
*1*

CONDITIONS  
 1 - DRY  
 2 - WET  
 3 - SNOW  
 4 - ICE  
 5 - SAND, MUD, DIRT, OIL, GRAVEL  
 6 - WATER (STANDING, MOVING)  
 7 - SLUSH  
 9 - OTHER/UNKNOWN  
*4*

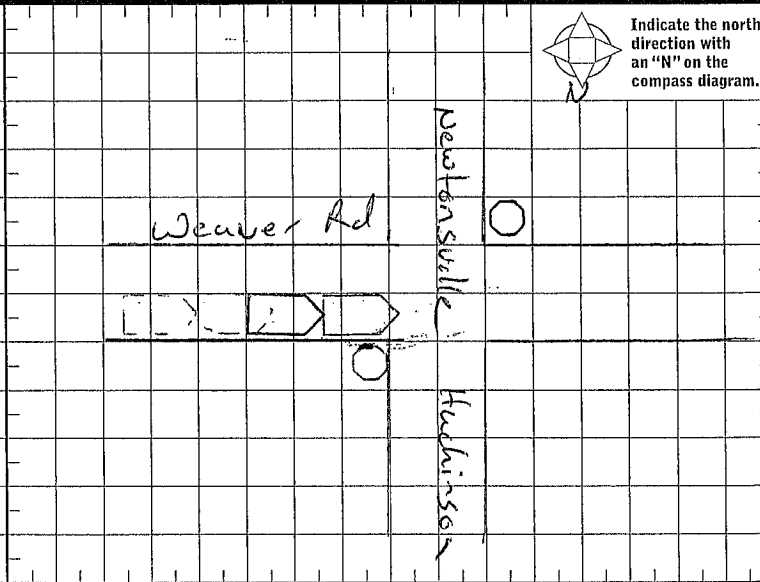
SURFACE  
 1 - CONCRETE  
 2 - BLACKTOP, BITUMINOUS, ASPHALT  
 3 - BRICK/BLOCK  
 4 - SLAG, GRAVEL, STONE  
 5 - DIRT  
 9 - OTHER/UNKNOWN  
*2*

LIGHT CONDITION  
 1 - DAYLIGHT  
 2 - DAWN/DUSK  
 3 - DARK - LIGHTED ROADWAY  
 4 - DARK - ROADWAY NOT LIGHTED  
 5 - DARK - UNKNOWN ROADWAY LIGHTING  
 9 - OTHER / UNKNOWN  
*1*

WEATHER  
 1 - CLEAR  
 2 - CLOUDY  
 3 - FOG, SMOG, SMOKE  
 4 - RAIN  
 5 - SLEET, HAIL  
 6 - SNOW  
 7 - SEVERE CROSSWINDS  
 8 - BLOWING SAND, SOIL, DIRT, SNOW  
 9 - FREEZING RAIN OR FREEZING DRIZZLE  
 99 - OTHER / UNKNOWN  
*1*

9 - OTHER/UNKNOWN

NARRATIVE  
*Unit 2 slid on ice and struck unit 1 in the rear*



CRASH REPORTED DATE / TIME  
*02/13/19 0844*

DISPATCH DATE / TIME  
*02/13/19 0843*

ARRIVAL DATE / TIME  
*02/13/19 0857*

SCENE CLEARED DATE / TIME  
*02/13/19 1900*

REPORT TAKEN BY  
 POLICE AGENCY  
 MOTORIST

TOTAL TIME ROADWAY CLOSED  
*0*

OTHER INVESTIGATION TIME

OFFICER'S NAME\*  
*Deputy Donovan*  
 OFFICER'S BADGE NUMBER\*  
*2322*

CHECKED BY OFFICER'S NAME\*  
 CHECKED BY OFFICER'S BADGE NUMBER\*

SUPPLEMENT (CORRECTION OR ADDITION TO AN EXISTING REPORT SENT TO OOPS)



# MOTORIST / Non-MOTORIST

LOCAL REPORT NUMBER  
 000190005747

UNIT # 1	NAME: LAST, FIRST, MIDDLE Hail Stewart Robert			DATE OF BIRTH 08/16/1977	AGE 41	GENDER M				
ADDRESS: STREET, CITY, STATE, ZIP 3317 Weaver Rd Bataavia OH 45103				CONTACT PHONE - INCLUDE AREA CODE						
INJURIES 5	INJURED TAKEN BY	EMS AGENCY (NAME)	INJURED TAKEN TO: MEDICAL FACILITY (NAME, CITY)	SAFETY EQUIPMENT USED 0.4	<input type="checkbox"/> DOT-COMPLIANT MC HELMET	SEATING POSITION 1	AIR BAG USAGE 1	EJECTION 1	TRAPPED 1	
OL STATE OH	OPERATOR LICENSE NUMBER UG800019		OFFENSE CHARGED	LOCAL CODE <input type="checkbox"/>	OFFENSE DESCRIPTION		CITATION NUMBER			
OL CLASS 4	ENDORSEMENT SELECT UP TO 2	RESTRICTION SELECT UP TO 3	DRIVER DISTRACTED BY	ALCOHOL / DRUG SUSPECTED <input type="checkbox"/> ALCOHOL <input type="checkbox"/> MARIJUANA <input type="checkbox"/> OTHER DRUG		CONDITION 1	ALCOHOL TEST STATUS TYPE VALUE		DRUG TEST(S) STATUS TYPE RESULT SELECT UP TO 4	

UNIT # 2	NAME: LAST, FIRST, MIDDLE Gravey Kimberly Ann			DATE OF BIRTH 07/31/1989	AGE 35	GENDER F				
ADDRESS: STREET, CITY, STATE, ZIP 5354 Bucktown Rd Williamsburg OH 45776				CONTACT PHONE - INCLUDE AREA CODE						
INJURIES 5	INJURED TAKEN BY	EMS AGENCY (NAME)	INJURED TAKEN TO: MEDICAL FACILITY (NAME, CITY)	SAFETY EQUIPMENT USED 0.4	<input type="checkbox"/> DOT-COMPLIANT MC HELMET	SEATING POSITION 1	AIR BAG USAGE 1	EJECTION 1	TRAPPED 1	
OL STATE OH	OPERATOR LICENSE NUMBER RY520892		OFFENSE CHARGED	LOCAL CODE <input type="checkbox"/>	OFFENSE DESCRIPTION		CITATION NUMBER			
OL CLASS 4	ENDORSEMENT SELECT UP TO 2	RESTRICTION SELECT UP TO 3	DRIVER DISTRACTED BY	ALCOHOL / DRUG SUSPECTED <input type="checkbox"/> ALCOHOL <input type="checkbox"/> MARIJUANA <input type="checkbox"/> OTHER DRUG		CONDITION 1	ALCOHOL TEST STATUS TYPE VALUE		DRUG TEST(S) STATUS TYPE RESULT SELECT UP TO 4	

UNIT #	NAME: LAST, FIRST, MIDDLE			DATE OF BIRTH	AGE	GENDER				
ADDRESS: STREET, CITY, STATE, ZIP				CONTACT PHONE - INCLUDE AREA CODE						
INJURIES	INJURED TAKEN BY	EMS AGENCY (NAME)	INJURED TAKEN TO: MEDICAL FACILITY (NAME, CITY)	SAFETY EQUIPMENT USED	<input type="checkbox"/> DOT-COMPLIANT MC HELMET	SEATING POSITION	AIR BAG USAGE	EJECTION	TRAPPED	
OL STATE	OPERATOR LICENSE NUMBER		OFFENSE CHARGED	LOCAL CODE	OFFENSE DESCRIPTION		CITATION NUMBER			
OL CLASS	ENDORSEMENT SELECT UP TO 2	RESTRICTION SELECT UP TO 3	DRIVER DISTRACTED BY	ALCOHOL / DRUG SUSPECTED <input type="checkbox"/> ALCOHOL <input type="checkbox"/> MARIJUANA <input type="checkbox"/> OTHER DRUG		CONDITION	ALCOHOL TEST STATUS TYPE VALUE		DRUG TEST(S) STATUS TYPE RESULT SELECT UP TO 4	

INJURIES	SEATING POSITION	AIR BAG	OL CLASS	OL RESTRICTION(S)	DRIVER DISTRACTION	TEST STATUS
1 - FATAL	1 - FRONT - LEFT SIDE (MOTORCYCLE DRIVER)	1 - NOT DEPLOYED	1 - CLASS A	1 - ALCOHOL INTERLOCK DEVICE	1 - NOT DISTRACTED	1 - NONE GIVEN
2 - SUSPECTED SERIOUS INJURY	2 - FRONT - MIDDLE	2 - DEPLOYED FRONT	2 - CLASS B	2 - CDL INTRASTATE ONLY	2 - MANUALLY OPERATING AN ELECTRONIC COMMUNICATION DEVICE (TEXTING, TYPING, DIALING)	2 - TEST REFUSED
3 - SUSPECTED MINOR INJURY	3 - FRONT - RIGHT SIDE	3 - DEPLOYED SIDE	3 - CLASS C	3 - CORRECTIVE LENSES	3 - TALKING ON HANDS-FREE COMMUNICATION DEVICE	3 - TEST GIVEN, CONTAMINATED SAMPLE / UNUSABLE
4 - POSSIBLE INJURY	4 - SECOND - LEFT SIDE (MOTORCYCLE PASSENGER)	4 - DEPLOYED BOTH FRONT / SIDE	4 - REGULAR CLASS (OHIO = D)	4 - FARM WAIVER	4 - TALKING ON HAND-HELD COMMUNICATION DEVICE	4 - TEST GIVEN, RESULTS KNOWN
5 - NO APPARENT INJURY	5 - SECOND - MIDDLE	5 - NOT APPLICABLE	5 - M/C MOPED ONLY	5 - EXCEPT CLASS A BUS & CLASS B BUS	5 - OTHER ACTIVITY WITH AN ELECTRONIC DEVICE	5 - TEST GIVEN, RESULTS UNKNOWN
<b>INJURED TAKEN BY</b>			<b>OL ENDORSEMENT</b>			<b>ALCOHOL TEST TYPE</b>
1 - NOT TRANSPORTED / TREATED AT SCENE	6 - SECOND - RIGHT SIDE	<b>EJECTION</b>		6 - EXCEPT CLASS A & CLASS B BUS	6 - PASSENGER	1 - NONE
2 - EMS	7 - THIRD - LEFT SIDE (MOTORCYCLE SIDE CAR)	1 - NOT EJECTED	H - HAZMAT	7 - EXCEPT TRACTOR-TRAILER	7 - OTHER DISTRACTION INSIDE THE VEHICLE	2 - BLOOD
3 - POLICE	8 - THIRD - MIDDLE	2 - PARTIALLY EJECTED	M - MOTORCYCLE	8 - INTERMEDIATE LICENSE RESTRICTIONS	8 - OTHER DISTRACTION OUTSIDE THE VEHICLE	3 - URINE
9 - OTHER / UNKNOWN	9 - THIRD - RIGHT SIDE	3 - TOTALLY EJECTED	P - PASSENGER	9 - LEARNER'S PERMIT RESTRICTIONS	9 - OTHER / UNKNOWN	4 - BREATH
<b>SAFETY EQUIPMENT</b>			<b>TRAPPED</b>			<b>DRUG TEST TYPE</b>
1 - NONE USED	10 - SLEEPER SECTION OF TRUCK CAB	4 - NOT APPLICABLE	N - TANKER	10 - LIMITED TO DAYLIGHT ONLY	1 - APPARENTLY NORMAL	2 - BLOOD
2 - SHOULDER BELT ONLY USED	11 - PASSENGER IN OTHER ENCLOSED CARGO AREA (NON-TRAILING UNIT, BUS, PICK-UP WITH CAP)	<b>DRUG TEST RESULT(S)</b>		11 - LIMITED TO EMPLOYMENT	2 - PHYSICAL IMPAIRMENT	3 - URINE
3 - LAP BELT ONLY USED	12 - PASSENGER IN UNENCLOSED CARGO AREA	1 - NOT TRAPPED	P - PASSENGER	12 - LIMITED - OTHER	3 - EMOTIONAL (E.G., DEPRESSED, ANGRY, DISTURBED)	4 - OTHER
4 - SHOULDER & LAP BELT USED	13 - TRAILING UNIT	2 - EXTRICATED BY MECHANICAL MEANS	N - TANKER	13 - MECHANICAL DEVICES (SPECIAL BRAKES, HAND CONTROLS, OR OTHER ADAPTIVE DEVICES)	4 - ILLNESS	1 - AMPHETAMINES
5 - CHILD RESTRAINT SYSTEM - FORWARD FACING	14 - RIDING ON VEHICLE EXTERIOR (NON-TRAILING UNIT)	3 - FREED BY NON-MECHANICAL MEANS	Q - MOTOR SCOOTER	14 - MILITARY VEHICLES ONLY	5 - FELL ASLEEP, FAINTED, FATIGUED, ETC.	2 - BARBITURATES
6 - CHILD RESTRAINT SYSTEM - REAR FACING	15 - NON-MOTORIST		R - THREE-WHEEL MOTORCYCLE	15 - MOTOR VEHICLES WITHOUT AIR BRAKES	6 - UNDER THE INFLUENCE OF MEDICATIONS / DRUGS / ALCOHOL	3 - BENZODIAZEPINES
7 - BOOSTER SEAT	99 - OTHER / UNKNOWN		S - SCHOOL BUS	16 - OUTSIDE MIRROR	9 - OTHER / UNKNOWN	4 - CANNABINOIDS
8 - HELMET USED			T - DOUBLE & TRIPLE TRAILERS	17 - PROSTHETIC AID		5 - COCAINE
9 - PROTECTIVE PADS USED (ELBOW, KNEES, ETC.)			X - TANKER / HAZMAT	18 - OTHER		6 - OPIATES / OPIOIDS
10 - REFLECTIVE CLOTHING						7 - OTHER
11 - LIGHTING - PEDESTRIAN / BICYCLE ONLY						8 - NEGATIVE RESULTS
99 - OTHER / UNKNOWN						

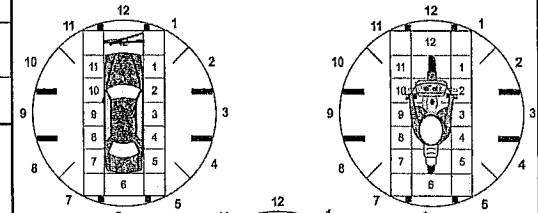
**UNIT #** 2 **OWNER NAME: LAST, FIRST, MIDDLE** ( SAME AS DRIVER) Gravey John  
**OWNER ADDRESS: STREET, CITY, STATE, ZIP** ( SAME AS DRIVER) 5345 Bucktown Rd Williamsburg OH 45176  
**COMMERCIAL CARRIER: NAME, ADDRESS, CITY, STATE, ZIP** **COMMERCIAL CARRIER PHONE: INCLUDE AREA CODE**

**DAMAGE**  
**DAMAGE SCALE**  
 1 - NONE  2 - MINOR DAMAGE  3 - FUNCTIONAL DAMAGE  4 - DISABLING DAMAGE  9 - UNKNOWN

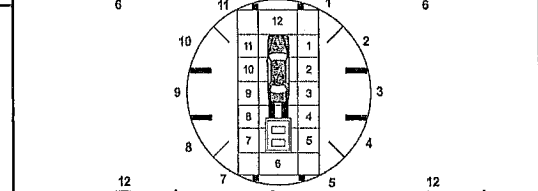
**LP STATE** OH **LICENSE PLATE #** FRV4725 **VEHICLE IDENTIFICATION #** 4T1LE4GK97U0184425 **VEHICLE YEAR** 2007 **VEHICLE MAKE** Toyota  
 **INSURANCE VERIFIED**  **INSURANCE COMPANY** Allstate **INSURANCE POLICY #** 980617556 **COLOR** Red **VEHICLE MODEL** Camery  
 **COMMERCIAL**  **GOVERNMENT**  **IN EMERGENCY RESPONSE** **US DOT #** \_\_\_\_\_ **TOWED BY: COMPANY NAME** \_\_\_\_\_  
 **INTERLOCK DEVICE EQUIPPED**  **HIT/SKIP UNIT** **#OCCUPANTS** \_\_\_\_\_ **VEHICLE WEIGHT GVWR/GCWR**  
 1 - ≤10K LBS. 2 - 10,001 - 26K LBS. 3 - >26K LBS. **HAZARDOUS MATERIAL**  
 **MATERIAL RELEASED** **CLASS #** \_\_\_\_\_ **PLACARD ID #** \_\_\_\_\_

**DAMAGED AREA(S)**  
INDICATE ALL THAT APPLY

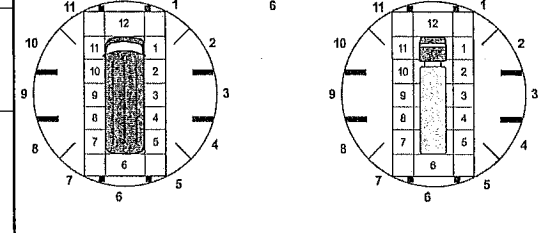
**UNIT TYPE**  
 1 - PASSENGER CAR  7 - MOTORCYCLE 2-WHEELED  12 - GOLF CART  18 - LIMO (LIVERY VEHICLE)  23 - PEDESTRIAN / SKATER  
 2 - PASSENGER VAN (MINIVAN)  8 - MOTORCYCLE 3-WHEELED  13 - SNOWMOBILE  19 - BUS (16+ PASSENGERS)  24 - WHEELCHAIR (ANY TYPE)  
 3 - SPORT UTILITY VEHICLE  9 - AUTOCYCLE  14 - SINGLE UNIT TRUCK  20 - OTHER VEHICLE  25 - OTHER NON-MOTORIST  
 4 - PICK UP  10 - MOPED OR MOTORIZED BICYCLE  15 - SEMI-TRACTOR  21 - HEAVY EQUIPMENT  26 - BICYCLE  
 5 - CARGO VAN  11 - ALL TERRAIN VEHICLE (ATV / UTV)  16 - FARM EQUIPMENT  22 - ANIMAL WITH RIDER OR ANIMAL-DRAWN VEHICLE  27 - TRAIN  
 6 - VAN (9-15 SEATS)  17 - MOTORHOME  99 - UNKNOWN OR HIT/SKIP  
**# OF TRAILING UNITS** \_\_\_\_\_



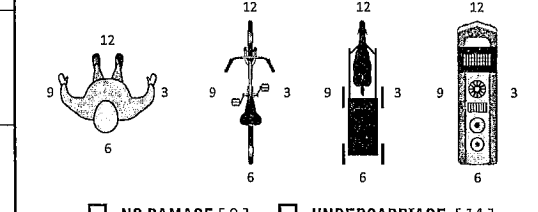
**WAS VEHICLE OPERATING IN AUTONOMOUS MODE WHEN CRASH OCCURRED?**  
 1 - YES  2 - NO  9 - OTHER / UNKNOWN **AUTONOMOUS MODE LEVEL**  
 0 - NO AUTOMATION  1 - DRIVER ASSISTANCE  2 - PARTIAL AUTOMATION  3 - CONDITIONAL AUTOMATION  4 - HIGH AUTOMATION  5 - FULL AUTOMATION  9 - UNKNOWN



**SPECIAL FUNCTION**  
 1 - NONE  6 - BUS - CHARTER/TOUR  11 - FIRE  16 - FARM  21 - MAIL CARRIER  
 2 - TAXI  7 - BUS - INTERCITY  12 - MILITARY  17 - MOWING  18 - SNOW REMOVAL  19 - TOWING  
 3 - ELECTRONIC RIDE SHARING  8 - BUS - SHUTTLE  13 - POLICE  20 - SAFETY SERVICE PATROL  
 4 - SCHOOL TRANSPORT  9 - BUS - OTHER  14 - PUBLIC UTILITY  22 - CONSTRUCTION EQUIPMENT  
 5 - BUS - TRANSIT/COMMUTER  10 - AMBULANCE  15 - CONSTRUCTION EQUIPMENT



**CARGO BODY TYPE**  
 1 - NO CARGO BODY TYPE / NOT APPLICABLE  3 - VEHICLE TOWING ANOTHER MOTOR VEHICLE  5 - INTERMODAL CONTAINER CHASSIS  8 - POLE  12 - CONCRETE MIXER  
 2 - BUS  4 - LOGGING  6 - CARGO VAN/ENCLOSED BOX  7 - GRAIN/CHIPS/GRAVEL  9 - CARGO TANK  10 - FLAT BED  13 - AUTO TRANSPORTER  
 3 - VEHICLE TOWING ANOTHER MOTOR VEHICLE  5 - INTERMODAL CONTAINER CHASSIS  8 - POLE  12 - CONCRETE MIXER  
 4 - LOGGING  6 - CARGO VAN/ENCLOSED BOX  7 - GRAIN/CHIPS/GRAVEL  9 - CARGO TANK  10 - FLAT BED  13 - AUTO TRANSPORTER  
 6 - CARGO VAN/ENCLOSED BOX  7 - GRAIN/CHIPS/GRAVEL  9 - CARGO TANK  10 - FLAT BED  13 - AUTO TRANSPORTER  
 7 - GRAIN/CHIPS/GRAVEL  9 - CARGO TANK  10 - FLAT BED  13 - AUTO TRANSPORTER  
 9 - CARGO TANK  10 - FLAT BED  13 - AUTO TRANSPORTER  
 10 - FLAT BED  13 - AUTO TRANSPORTER  
 13 - AUTO TRANSPORTER  14 - GARBAGE/REFUSE  99 - OTHER / UNKNOWN



**VEHICLE DEFECTS**  
 1 - TURN SIGNALS  4 - BRAKES  7 - WORN OR SLICK TIRES  9 - MOTOR TROUBLE  99 - OTHER / UNKNOWN  
 2 - HEAD LAMPS  5 - STEERING  8 - TRAILER EQUIPMENT DEFECTIVE  10 - DISABLED FROM PRIOR ACCIDENT  
 3 - TAIL LAMPS  6 - TIRE BLOWOUT

- NO DAMAGE [ 0 ]  - UNDERCARRIAGE [ 14 ]  
 - TOP [ 13 ]  - ALL AREAS [ 15 ]  
 - UNIT NOT AT SCENE [ 16 ]

**NON-MOTORIST LOCATION AT IMPACT**  
 1 - INTERSECTION - MARKED CROSSWALK  3 - INTERSECTION - OTHER CROSSWALK  6 - BICYCLE LANE  9 - MEDIUM/CROSSING ISLAND  12 - FIRST RESPONDER AT INCIDENT SCENE  
 2 - INTERSECTION - UNMARKED CROSSWALK  4 - MIDDLEBLOCK - MARKED CROSSWALK  7 - SHOULDER / ROADSIDE  10 - DRIVEWAY ACCESS  11 - SHARED USE PATHS OR TRAILS  99 - OTHER / UNKNOWN  
 5 - TRAVEL LANE - OTHER LOCATION

**ACTION**  
 1 - NON-CONTACT  1 - STRAIGHT AHEAD  7 - MAKING U-TURN  13 - NEGOTIATING A CURVE  18 - APPROACHING OR LEAVING VEHICLE  
 2 - NON-COLLISION  2 - BACKING  8 - ENTERING TRAFFIC LANE  14 - ENTERING OR CROSSING SPECIFIED LOCATION  19 - STANDING  
 3 - STRIKING  3 - CHANGING LANES  9 - LEAVING TRAFFIC LANE  15 - WALKING, RUNNING, JOGGING, PLAYING  20 - OTHER NON-MOTORIST  
 4 - STRUCK  4 - OVERTAKING/PASSING  10 - PARKED  16 - WORKING  21 - STANDING OUTSIDE DISABLED VEHICLE  
 5 - BOTH STRIKING & STRUCK  5 - MAKING RIGHT TURN  11 - SLOWING OR STOPPED IN TRAFFIC  17 - PUSHING VEHICLE  99 - OTHER / UNKNOWN  
 9 - OTHER / UNKNOWN  6 - MAKING LEFT TURN  12 - DRIVERLESS

**INITIAL POINT OF CONTACT**  
 0 - NO DAMAGE  14 - UNDERCARRIAGE  15 - VEHICLE NOT AT SCENE  
 1 - 12 - REFER TO UNIT DIAGRAM  99 - UNKNOWN  
 13 - TOP

**CONTRIBUTING CIRCUMSTANCES**  
 1 - NONE  7 - LEFT OF CENTER  13 - IMPROPER START FROM A PARKED POSITION  17 - VISION OBSTRUCTION  21 - LYING IN ROADWAY  
 2 - FAILURE TO YIELD  8 - FOLLOWING TOO CLOSE / ACDA  14 - STOPPED OR PARKED ILLEGALLY  18 - OPERATING DEFECTIVE EQUIPMENT  22 - NOT DISCERNIBLE  
 3 - RAN RED LIGHT  9 - IMPROPER LANE CHANGE  15 - SWERVING TO AVOID  19 - LOAD SHIFTING/FALLING/SPILLING  23 - OPENING DOOR INTO ROADWAY  99 - OTHER IMPROPER ACTION  
 4 - RAN STOP SIGN  10 - IMPROPER PASSING  16 - WRONG WAY  20 - IMPROPER CROSSING  
 5 - UNSAFE SPEED  11 - DROVE OFF ROAD  22 - WORK ZONE MAINTENANCE EQUIPMENT  
 6 - IMPROPER TURN  12 - IMPROPER BACKING

**TRAFFIC**  
**TRAFFICWAY FLOW**  
 1 - ONE-WAY  2 - TWO-WAY  
**TRAFFIC CONTROL**  
 1 - ROUNDABOUT  4 - STOP SIGN  5 - YIELD SIGN  
 2 - SIGNAL  3 - FLASHER  6 - NO CONTROL

**SEQUENCE OF EVENTS**  
 1  2  3  
 1 - OVERTURN/ROLLOVER  6 - EQUIPMENT FAILURE  11 - CROSS CENTERLINE - OPPOSITE DIRECTION OF TRAVEL  16 - RAILWAY VEHICLE  22 - WORK ZONE MAINTENANCE EQUIPMENT  
 2 - FIRE/EXPLOSION  7 - SEPARATION OF UNITS  12 - DOWNHILL RUNAWAY  17 - ANIMAL - FARM  23 - STRUCK BY FALLING, SHIFTING CARGO OR ANYTHING SET IN MOTION BY A MOTOR VEHICLE  
 3 - IMMERSION  8 - RAN OFF ROAD RIGHT  13 - OTHER NON-COLLISION  18 - ANIMAL - DEER  24 - OTHER MOVABLE OBJECT  
 4 - JACKKNIFE  9 - RAN OFF ROAD LEFT  14 - PEDESTRIAN  19 - ANIMAL - OTHER  20 - MOTOR VEHICLE IN TRANSPORT  
 5 - CARGO / EQUIPMENT LOSS OR SHIFT  10 - CROSS MEDIAN  15 - PEDALCYCLE  21 - PARKED MOTOR VEHICLE

**# OF THROUGH LANES ON ROAD** \_\_\_\_\_ **RAIL GRADE CROSSING**  
 1 - NOT INVOLVED  2 - INVOLVED-ACTIVE CROSSING  3 - INVOLVED-PASSIVE CROSSING

**COLLISION WITH FIXED OBJECT - STRUCK**  
 25 - IMPACT ATTENUATOR / CRASH CUSHION  31 - GUARDRAIL END  37 - TRAFFIC SIGN POST  43 - CURB  50 - WORK ZONE MAINTENANCE EQUIPMENT  
 26 - BRIDGE OVERHEAD STRUCTURE  32 - PORTABLE BARRIER  38 - OVERHEAD SIGN POST  44 - DITCH  51 - WALL  
 27 - BRIDGE PIER OR ABUTMENT  33 - MEDIAN CABLE BARRIER  39 - LIGHT / LUMINARIES SUPPORT  45 - EMBANKMENT  52 - BUILDING  
 28 - BRIDGE PARAPET  34 - MEDIAN GUARDRAIL BARRIER  40 - UTILITY POLE  46 - FENCE  53 - TUNNEL  
 29 - BRIDGE RAIL  35 - MEDIAN CONCRETE BARRIER  41 - OTHER POST, POLE OR SUPPORT  47 - MAILBOX  54 - OTHER FIXED OBJECT  
 30 - GUARDRAIL FACE  36 - MEDIAN OTHER BARRIER  42 - CULVERT  48 - TREE  55 - OTHER / UNKNOWN  
 49 - FIRE HYDRANT

**UNIT / NON-MOTORIST DIRECTION**  
**FROM** 3 **TO** 4  
 1 - NORTH  5 - NORTHEAST  2 - SOUTH  6 - NORTHWEST  3 - EAST  7 - SOUTHEAST  4 - WEST  8 - SOUTHWEST  9 - OTHER / UNKNOWN

LOCAL REPORT NUMBER

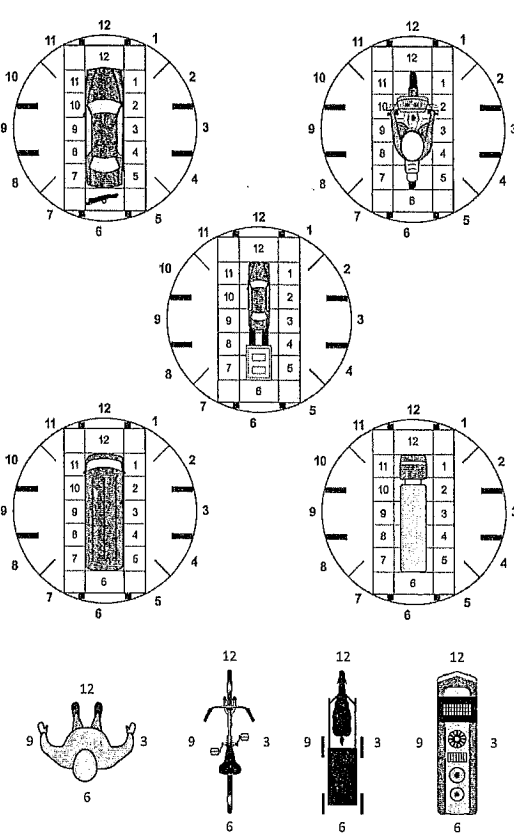
000190005747

**UNIT #** 11 **OWNER NAME: LAST, FIRST, MIDDLE** ( SAME AS DRIVER) Ron Moss DBA All American Takt  
**OWNER ADDRESS: STREET, CITY, STATE, ZIP** ( SAME AS DRIVER) 865 Ohio Pike W. Williams, OH 45245  
**COMMERCIAL CARRIER: NAME, ADDRESS, CITY, STATE, ZIP** \_\_\_\_\_ **COMMERCIAL CARRIER PHONE: INCLUDE AREA CODE** \_\_\_\_\_

**DAMAGE**  
**DAMAGE SCALE**  
 1 - NONE  3 - FUNCTIONAL DAMAGE  
 2 - MINOR DAMAGE  4 - DISABLING DAMAGE  
 9 - UNKNOWN

**LP STATE** OH **LICENSE PLATE #** GG1988 **VEHICLE IDENTIFICATION #** 1G1TD1M19W7X1B153169171 **VEHICLE YEAR** 1999 **VEHICLE MAKE** GM  
 **INSURANCE VERIFIED** **INSURANCE COMPANY** Acuity Insurance **INSURANCE POLICY #** K39223 **COLOR** White **VEHICLE MODEL** Van  
 **COMMERCIAL**  **GOVERNMENT**  **IN EMERGENCY RESPONSE** **US DOT #** \_\_\_\_\_ **TOWED BY: COMPANY NAME** \_\_\_\_\_  
 **INTERLOCK DEVICE EQUIPPED**  **HIT/SKIP UNIT** **#OCCUPANTS** \_\_\_\_\_ **VEHICLE WEIGHT GVWR/GCWR**  
 1 - ≤10K LBS.  **HAZARDOUS MATERIAL CLASS #** \_\_\_\_\_ **PLACARD ID #** \_\_\_\_\_  
 2 - 10,001 - 26K LBS.  **PLACARD** \_\_\_\_\_  
 3 - >26K LBS.

**DAMAGED AREA(S)**  
INDICATE ALL THAT APPLY



**UNIT TYPE**  
 1 - PASSENGER CAR  7 - MOTORCYCLE 2-WHEELED  12 - GOLF CART  18 - LIMO (LIVERY VEHICLE)  23 - PEDESTRIAN / SKATER  
 2 - PASSENGER VAN (MINIVAN)  8 - MOTORCYCLE 3-WHEELED  13 - SNOWMOBILE  19 - BUS (16+ PASSENGERS)  24 - WHEELCHAIR (ANY TYPE)  
 3 - SPORT UTILITY VEHICLE  9 - AUTOCYCLE  14 - SINGLE UNIT TRUCK  20 - OTHER VEHICLE  25 - OTHER NON-MOTORIST  
 4 - PICK UP  10 - MOPED OR MOTORIZED BICYCLE  15 - SEMI-TRACTOR  21 - HEAVY EQUIPMENT  26 - BICYCLE  
 5 - CARGO VAN  11 - ALL TERRAIN VEHICLE (ATV / UTV)  16 - FARM EQUIPMENT  22 - ANIMAL WITH RIDER OR ANIMAL-DRAWN VEHICLE  27 - TRAIN  
 6 - VAN (9-15 SEATS)  17 - MOTORHOME  99 - UNKNOWN OR HIT/SKIP  
**# of TRAILING UNITS** \_\_\_\_\_

**WAS VEHICLE OPERATING IN AUTONOMOUS MODE WHEN CRASH OCCURRED?**  
 1 - YES  2 - NO  9 - OTHER / UNKNOWN **AUTONOMOUS MODE LEVEL**  
 0 - NO AUTOMATION  3 - CONDITIONAL AUTOMATION  9 - UNKNOWN  
 1 - DRIVER ASSISTANCE  4 - HIGH AUTOMATION  
 2 - PARTIAL AUTOMATION  5 - FULL AUTOMATION

**SPECIAL FUNCTION**  
 1 - NONE  6 - BUS - CHARTER/TOUR  11 - FIRE  16 - FARM  21 - MAIL CARRIER  
 2 - TAXI  7 - BUS - INTERCITY  12 - MILITARY  17 - MOWING  99 - OTHER / UNKNOWN  
 3 - ELECTRONIC RIDE SHARING  8 - BUS - SHUTTLE  13 - POLICE  18 - SNOW REMOVAL  
 4 - SCHOOL TRANSPORT  9 - BUS - OTHER  14 - PUBLIC UTILITY  19 - TOWING  
 5 - BUS - TRANSIT/COMMUTER  10 - AMBULANCE  15 - CONSTRUCTION EQUIPMENT  20 - SAFETY SERVICE PATROL

**CARGO BODY TYPE**  
 1 - NO CARGO BODY TYPE / NOT APPLICABLE  3 - VEHICLE TOWING ANOTHER MOTOR VEHICLE  5 - INTERMODAL CONTAINER CHASSIS  8 - POLE  12 - CONCRETE MIXER  
 2 - BUS  4 - LOGGING  6 - CARGO VAN/ENCLOSED BOX  7 - GRAIN/CHIPS/GRAVEL  9 - CARGO TANK  10 - FLAT BED  11 - DUMP  13 - AUTO TRANSPORTER  
 14 - GARBAGE/REFUSE  99 - OTHER / UNKNOWN

**VEHICLE DEFECTS**  
 1 - TURN SIGNALS  4 - BRAKES  7 - WORN OR SLICK TIRES  9 - MOTOR TROUBLE  99 - OTHER / UNKNOWN  
 2 - HEAD LAMPS  5 - STEERING  8 - TRAILER EQUIPMENT DEFECTIVE  10 - DISABLED FROM PRIOR ACCIDENT  
 3 - TAIL LAMPS  6 - TIRE BLOWOUT

**NON-MOTORIST LOCATION AT IMPACT**  
 1 - INTERSECTION - MARKED CROSSWALK  3 - INTERSECTION - OTHER  6 - BICYCLE LANE  9 - MEDIAN/CROSSING ISLAND  12 - FIRST RESPONDER AT INCIDENT SCENE  
 2 - INTERSECTION - UNMARKED CROSSWALK  4 - MIDDLEBLOCK - MARKED CROSSWALK  7 - SHOULDER / ROADSIDE  8 - SIDEWALK  10 - DRIVEWAY ACCESS  11 - SHARED USE PATHS OR TRAILS  99 - OTHER / UNKNOWN  
 5 - TRAVEL LANE - OTHER LOCATION

**ACTION**  
 1 - NON-CONTACT  1 - STRAIGHT AHEAD  7 - MAKING U-TURN  13 - NEGOTIATING A CURVE  18 - APPROACHING OR LEAVING VEHICLE  
 2 - NON-COLLISION  2 - BACKING  8 - ENTERING TRAFFIC LANE  14 - ENTERING OR CROSSING SPECIFIED LOCATION  19 - STANDING  
 3 - STRIKING  3 - CHANGING LANES  9 - LEAVING TRAFFIC LANE  10 - PARKED  15 - WALKING, RUNNING, JOGGING, PLAYING  20 - OTHER NON-MOTORIST  
 4 - STRUCK  4 - OVERTAKING/PASSING  11 - SLOWING OR STOPPED IN TRAFFIC  16 - WORKING  21 - STANDING OUTSIDE DISABLED VEHICLE  
 5 - BOTH STRIKING & STRUCK  5 - MAKING RIGHT TURN  12 - DRIVERLESS  17 - PUSHING VEHICLE  99 - OTHER / UNKNOWN  
 9 - OTHER / UNKNOWN  6 - MAKING LEFT TURN

**NO DAMAGE** [ 0 ]  **UNDERCARRIAGE** [ 14 ]  
 **TOP** [ 13 ]  **ALL AREAS** [ 15 ]  
 **UNIT NOT AT SCENE** [ 16 ]

**INITIAL POINT OF CONTACT**  
 0 - NO DAMAGE  14 - UNDERCARRIAGE  
 1-12 - REFER TO UNIT DIAGRAM  15 - VEHICLE NOT AT SCENE  
 99 - UNKNOWN  
 13 - TOP

**CONTRIBUTING CIRCUMSTANCES**  
 1 - NONE  7 - LEFT OF CENTER  13 - IMPROPER START FROM A PARKED POSITION  17 - VISION OBSTRUCTION  21 - LYING IN ROADWAY  
 2 - FAILURE TO YIELD  8 - FOLLOWING TOO CLOSE / ACDA  14 - STOPPED OR PARKED ILLEGALLY  18 - OPERATING DEFECTIVE EQUIPMENT  22 - NOT DISCERNIBLE  
 3 - RAN RED LIGHT  9 - IMPROPER LANE CHANGE  15 - SWERVING TO AVOID  19 - LOAD SHIFTING/FALLING/SPILLING  23 - OPENING DOOR INTO ROADWAY  
 4 - RAN STOP SIGN  10 - IMPROPER PASSING  16 - WRONG WAY  20 - IMPROPER CROSSING  99 - OTHER IMPROPER ACTION  
 5 - UNSAFE SPEED  11 - DROVE OFF ROAD  
 6 - IMPROPER TURN  12 - IMPROPER BACKING

**TRAFFIC**  
**TRAFFICWAY FLOW**  
 1 - ONE-WAY  4 - STOP SIGN  
 2 - TWO-WAY  5 - YIELD SIGN  
 3 - FLASHER  6 - NO CONTROL

**SEQUENCE OF EVENTS**  
 1  2  3  
 1 - OVERTURN/ROLLOVER  6 - EQUIPMENT FAILURE  11 - CROSS CENTERLINE - OPPOSITE DIRECTION OF TRAVEL  16 - RAILWAY VEHICLE  22 - WORK ZONE MAINTENANCE EQUIPMENT  
 2 - FIRE/EXPLOSION  7 - SEPARATION OF UNITS  12 - DOWNHILL RUNAWAY  17 - ANIMAL - FARM  23 - STRUCK BY FALLING, SHIFTING CARGO OR ANYTHING SET IN MOTION BY A MOTOR VEHICLE  
 3 - IMMERSION  8 - RAN OFF ROAD RIGHT  13 - OTHER NON-COLLISION  18 - ANIMAL - DEER  24 - OTHER MOVABLE OBJECT  
 4 - JACKKNIFE  9 - RAN OFF ROAD LEFT  14 - PEDESTRIAN  19 - ANIMAL - OTHER  20 - MOTOR VEHICLE IN TRANSPORT  
 5 - CARGO / EQUIPMENT LOSS OR SHIFT  10 - CROSS MEDIAN  15 - PEDALCYCLE  21 - PARKED MOTOR VEHICLE

**# of THROUGH LANES ON ROAD** \_\_\_\_\_ **RAIL GRADE CROSSING**  
 1 - NOT INVOLVED  
 2 - INVOLVED-ACTIVE CROSSING  
 3 - INVOLVED-PASSIVE CROSSING

**FIRST HARMFUL EVENT** \_\_\_\_\_ **MOST HARMFUL EVENT** \_\_\_\_\_  
**COLLISION WITH FIXED OBJECT - STRUCK**  
 25 - IMPACT ATTENUATOR / CRASH CUSHION  31 - GUARDRAIL END  37 - TRAFFIC SIGN POST  43 - CURB  50 - WORK ZONE MAINTENANCE EQUIPMENT  
 26 - BRIDGE OVERHEAD STRUCTURE  32 - PORTABLE BARRIER  38 - OVERHEAD SIGN POST  44 - DITCH  51 - WALL  
 27 - BRIDGE PIER OR ABUTMENT  33 - MEDIAN CABLE BARRIER  39 - LIGHT / LUMINARIES SUPPORT  45 - EMBANKMENT  52 - BUILDING  
 28 - BRIDGE PARAPET  34 - MEDIAN GUARDRAIL BARRIER  40 - UTILITY POLE  46 - FENCE  53 - TUNNEL  
 29 - BRIDGE RAIL  35 - MEDIAN CONCRETE BARRIER  41 - OTHER POST, POLE OR SUPPORT  47 - MAILBOX  54 - OTHER FIXED OBJECT  
 30 - GUARDRAIL FACE  36 - MEDIAN OTHER BARRIER  42 - CULVERT  48 - TREE  99 - OTHER / UNKNOWN  
 49 - FIRE HYDRANT

**UNIT / NON-MOTORIST DIRECTION**  
**FROM** 3 **TO** 4  
 1 - NORTH  5 - NORTHEAST  
 2 - SOUTH  6 - NORTHWEST  
 3 - EAST  7 - SOUTHEAST  
 4 - WEST  8 - SOUTHWEST  
 9 - OTHER / UNKNOWN

**UNIT SPEED** \_\_\_\_\_ **DETECTED SPEED**  
 1 - STATED / ESTIMATED SPEED  
 2 - CALCULATED / EDR  
 3 - UNDETERMINED  
**POSTED SPEED** \_\_\_\_\_